PERREAULT(TRUSTEE), PAUL M
PAUL M. PERREAULT REVOCABLE TRUST
P.O. BOX 25
LITCHFIELD ME 04350

B11352P77 B11352P82 B15396P198

Previous Owner
PERREAULT, PAUL
P.O. BOX 25

LITCHFIELD ME 04350
Sale Date: 06/13/2025

Previous Owner
DENNIS JR DEV, H RAY
C/O DAVID T. KLINE
1507 W. SEDONA DRIVE
DOWNINGTOWN PA 19335
Sale Date: 04/05/2013

Previous Owner
THOMSON, GEORGE & JEAN
136 DENNIS HILL ROAD

LITCHFIELD ME 04350
Sale Date: 04/05/2013

Inspection Witnessed By:

X Date

No./Date	Description	Date Insp.

Notes:

9/8/25 NAH ADD MH + SHED +MVR
9/13/24- NAH. ADJ MH YEAR AND SIZE.
8/22/23 NAH, ADD SV SHED
5/2/22 NAH ADD MH/S +MVR YB EST
'22 Per request remove 3 acres from classification.

'14 PER WRITTEN REQUEST TRANSFER TO OPEN SPACE.

Litchfield

Property Data

Neighborhood **113 Lewiston Road**

Tree Growth Year **0**

X Coordinate **0**

Y Coordinate **0**

Zone/Land Use **11 Residential**

Secondary Zone

Topography **2 Rolling**

1.Level	4.Below St	7.ResProtect
2.Rolling	5.Low	8.
3.Above St	6.Swampy	9.

Utilities **4 Drilled Well** **6 Septic System**

1.Public	4.Dr Well	7.Cesspool
2.Water	5.Dug Well	8.Lake/Pond
3.Sewer	6.Septic	9.None

Street **1 Paved**

1.Paved	4.Proposed	7.
2.Semi Imp	5.R/O/W	8.
3.Gravel	6.	9.None

Open 1 **0**

Open 2 **0**

Sale Data

Sale Date **06/13/2025**

Price

Sale Type **2 Land & Buildings**

1.Land	4.MFGUNIT	7.
2.L & B	5.Other	8.
3.Building	6.	9.

Financing **9 Unknown**

1.Convent	4.Seller	7.
2.FHA/VA	5.Private	8.
3.Assumed	6.Cash	9.Unknown

Validity **2 Related Parties**

1.Valid	4.Split	7.Renovate
2.Related	5.Partial	8.Other
3.Distress	6.Exempt	9.

Verified **5 Public Record**

1.Buyer	4.Agent	7.Family
2.Seller	5.Pub Rec	8.Other
3.Lender	6.MLS	9.

Assessment Record

Year	Land	Buildings	Exempt	Total
2012	22,968	0	0	22,968
2013	23,232	0	0	23,232
2014	35,475	0	0	35,475
2015	35,475	0	0	35,475
2016	35,475	0	0	35,475
2017	35,475	0	0	35,475
2018	35,475	0	0	35,475
2019	33,800	0	0	33,800
2020	33,800	0	0	33,800
2021	33,800	0	0	33,800
2022	67,800	30,300	0	98,100
2023	81,300	36,000	0	117,300
2024	81,300	42,400	0	123,700
2025	109,800	54,700	0	164,500

Land Data

Front Foot

11.1-100
12.101-200
13.201+
14.
15.

Square Foot

16.Regular Lot
17.Secondary Lot
18.Excess Land
19.Condominium
20.Miscellaneous

Fract. Acre

21.Houselot (Frac
22.Baselot(Fract)
23.

Acres

24.Houselot
25.Baselot
26.Rear 1
27.Rear 2
28.Rear 3
29.Rear 4

Type	Effective Frontage	Effective Depth	Influence Factor	Influence Code
			%	
			%	
			%	
			%	
			%	
			%	
			%	

Square Feet

	%	
	%	
	%	
	%	
	%	
	%	
	%	

Acreage/Sites

24	1.00	100	%	0
26	3.00	55	%	6
27	10.00	55	%	6
28	28.00	55	%	6
26	2.00	100	%	0
44	1.00	100	%	0
			%	

Total Acreage 44.00

Influence Codes

1.Unimproved
2.Excess Frtg
3.Topography
4.Size/Shape
5.Access
6.Restriction
7.Right of Way
8.View/Environ
9.Fract Share

Acres

30.Frontage 1
31.Frontage 2
32.Tillable
33.Tillable
34.Softwood F&O
35.Mixed Wood F&O
36.Hardwood F&O
37.Softwood TG
38.Mixed Wood TG
39.Hardwood TG
40.Wasteland
41.Gravel Pit
42.Mobile Home Si
43.Camp Site
44.Lot Improvemen
45.Access Right
46.Golf Course

Litchfield

Map Lot R13-001 | Account 454 | Location 8 WHITETAIL DRIVE | Card 1 Of 2 | 01/07/2026

Building Style		
0.Uncoded	4.Cape	8.Log
1.Conv	5.Garrison	9.Other
2.Ranch	6.Split	10.Tri-Level
3.R Ranch	7.Contemp	11.Earth One

Dwelling Units
Other Units

Stories		
1.1	4.1.5	7.1.25
2.2	5.1.75	8.3.5
3.3	6.2.5	9.4

Exterior Walls		
0.Uncoded	4.Asbestos	8.Concrete
1.Wd Clapbo	5.Stucco	9.Other
2.Vinyl	6.Brick	10.Wd shingl
3.Compos	7.Stone	11.T1-11

Roof Surface		
1.Asphalt	4.Composit	7.Rolled Roo
2.Slate	5.Wood	8.
3.Metal	6.Other	9.

SF Masonry Trim
OPEN-3-
OPEN-4-
Year Built
Year Remodeled

Foundation		
1.Concrete	4.Wood	7.
2.C.Block	5.Slab	8.
3.Br/Stone	6.Piers	9.

Basement		
1.1/4 Bmt	4.Full Bmt	7.
2.1/2 Bmt	5.Crawl Spac	8.
3.3/4 Bmt	6.	9.None

Bsmt Gar # Cars

Wet Basement		
1.Dry	4.Dirt Flr	7.
2.Damp	5.	8.
3.Wet	6.	9.

SF Bsmt Living
Fin Bsmt Grade
OPEN-5-CUSTOMIZE

Heat Type		
0.Uncoded	4.Steam	8.Fl/Wall
1.HWBB	5.FWA	9.No Heat
2.HWCI	6.GravWA	10.Radiant Ho
3.H Pump	7.Electric	11.Radiant

Cool Type		
1.Refrig	4.W&C Air	7.RadHW
2.Evapor	5.Monitor-oi	8.
3.H Pump	6.Monitor-Ga	9.None

Kitchen Style		
1.Modern	4.Obsolete	7.
2.Typical	5.	8.
3.Old Type	6.	9.None

Bath(s) Style		
1.Modern	4.Obsolete	7.
2.Typical	5.	8.
3.Old Type	6.	9.None

Rooms
Bedrooms
Full Baths
Half Baths
Addn Fixtures
Fireplaces

Layout		
1.Typical	4.	7.
2.Inadeq	5.	8.
3.	6.	9.

Attic		
1.1/4 Fin	4.Full Fin	7.
2.1/2 Fin	5.Fl/Stair	8.
3.3/4 Fin	6.	9.None

Insulation		
1.Full	4.Minimal	7.
2.Heavy	5.Partial	8.
3.Capped	6.	9.None

Unfinished %

Grade & Factor		
1.E Grade	4.B Grade	7.AAA Grade
2.D Grade	5.A Grade	8.M&S
3.C Grade	6.AA Grade	9.Same

SQFT (Footprint)

Condition		
1.Poor	4.Avg	7.V.G
2.Fair	5.Avg+	8.Exc
3.Avg-	6.Good	9.Same

Phys. % Good
Funct. % Good

Functional Code		
1.Incomp	4.Delap	7.No Power
2.O-Built	5.Bsmt	8.LongTerm
3.Damage	6.Common	9.None

Econ. % Good

Economic Code		
0.None	3.No Power	9.None
1.Location	4.Generate	
2.Encroach	5.Multi-Fami	

Entrance Code **0**		
1.Interior	4.Vacant	7.
2.Refusal	5.Estimate	8.
3.Informed	6.Existing R	9.

Information Code		
1.Owner	4.Agent	7.Vacant
2.Relative	5.Estimate	8.
3.Tenant	6.Other	9.

Date Inspected

Additions, Outbuildings & Improvements

Type	Year	Units	Grade	Cond	Phys.	Funct.	Sound Value
998 14 MFG UNIT	2022	14x60	3 100	4	0 %	100 %	
101 Conc Slab	2022	840	0 0	4	0 %	100 %	
68 Wood Deck/s	2022	80	0 0	4	0 %	100 %	
24 Frame Shed	2022				%	%	800
					%	%	
					%	%	
					%	%	
					%	%	
					%	%	
					%	%	

1.One Story Fram
2.Two Story Fram
3.Three Story Fr
4.1 & 1/2 Story
5.1 & 3/4 Story
6.2 & 1/2 Story
21.Open Frame Por
22.Encl Frame Por
23.Frame Garage
24.Frame Shed
25.Frame Bay Wind
26.1SFr Overhang
27.Unfin Basement
28.Unfinished Att
29.Finished Attic

PERREAULT(TRUSTEE), PAUL M
PAUL M. PERREAULT REVOCABLE TRUST
P.O. BOX 25
LITCHFIELD ME 04350

Previous Owner
PERREAULT, PAUL
P.O. BOX 25

LITCHFIELD ME 04350
Sale Date: 06/13/2025

Previous Owner
DENNIS JR DEV, H RAY
C/O DAVID T. KLINE
1507 W. SEDONA DRIVE
DOWNINGTOWN PA 19335
Sale Date: 04/05/2013

Previous Owner
THOMSON, GEORGE & JEAN
136 DENNIS HILL ROAD

LITCHFIELD ME 04350
Sale Date: 04/05/2013

Inspection Witnessed By:

X Date

No./Date	Description	Date Insp.

Notes:

Property Data

Neighborhood **113 Lewiston Road**

Tree Growth Year **0**

X Coordinate **0**

Y Coordinate **0**

Zone/Land Use **11 Residential**

Secondary Zone

Topography **2 Rolling**

1.Level 4.Below St 7.ResProtect
2.Rolling 5.Low 8.
3.Above St 6.Swampy 9.

Utilities **4 Drilled Well** **6 Septic System**

1.Public 4.Dr Well 7.Cesspool
2.Water 5.Dug Well 8.Lake/Pond
3.Sewer 6.Septic 9.None

Street **1 Paved**

1.Paved 4.Proposed 7.
2.Semi Imp 5.R/O/W 8.
3.Gravel 6. 9.None

Open 1 **0**

Open 2 **0**

Sale Data

Sale Date **06/13/2025**

Price

Sale Type **2 Land & Buildings**

1.Land 4.MFGUNIT 7.
2.L & B 5.Other 8.
3.Building 6. 9.

Financing **9 Unknown**

1.Convent 4.Seller 7.
2.FHA/VA 5.Private 8.
3.Assumed 6.Cash 9.Unknown

Validity **2 Related Parties**

1.Valid 4.Split 7.Renovate
2.Related 5.Partial 8.Other
3.Distress 6.Exempt 9.

Verified **5 Public Record**

1.Buyer 4.Agent 7.Family
2.Seller 5.Pub Rec 8.Other
3.Lender 6.MLS 9.

Assessment Record

Year	Land	Buildings	Exempt	Total
2025	0	55,900	0	55,900

Land Data

Front Foot	Type	Effective Frontage	Effective Depth	Influence Factor	Influence Code
11.1-100				%	
12.101-200				%	
13.201+				%	
14.				%	
15.				%	
				%	
				%	
Square Foot		**Square Feet**			
16.Regular Lot				%	
17.Secondary Lot				%	
18.Excess Land				%	
19.Condominium				%	
20.Miscellaneous				%	
				%	
				%	
Fract. Acre		**Acreage/Sites**			
21.Houselot (Frac				%	
22.Baselot(Fract)				%	
23.				%	
Acres				%	
24.Houselot				%	
25.Baselot				%	
26.Rear 1				%	
27.Rear 2				%	
28.Rear 3				%	
29.Rear 4				%	

Total Acreage 0.00

Influence Codes

1.Unimproved
2.Excess Frtg
3.Topography
4.Size/Shape
5.Access
6.Restriction
7.Right of Way
8.View/Environ
9.Fract Share
Acres
30.Frontage 1
31.Frontage 2
32.Tillable
33.Tillable
34.Softwood F&O
35.Mixed Wood F&O
36.Hardwood F&O
37.Softwood TG
38.Mixed Wood TG
39.Hardwood TG
40.Wasteland
41.Gravel Pit
42.Mobile Home Si
43.Camp Site
44.Lot Improvemen
45.Access Right
46.Golf Course

Litchfield

Litchfield

Map Lot R13-001 | Account 454 | Location 10 WHITETAIL DRIVE | Card 2 Of 2 | 01/07/2026

Building Style		
0.Uncoded	4.Cape	8.Log
1.Conv	5.Garrison	9.Other
2.Ranch	6.Split	10.Tri-Level
3.R Ranch	7.Contemp	11.Earth One
Dwelling Units		
Other Units		
Stories		
1.1	4.1.5	7.1.25
2.2	5.1.75	8.3.5
3.3	6.2.5	9.4
Exterior Walls		
0.Uncoded	4.Asbestos	8.Concrete
1.Wd Clapbo	5.Stucco	9.Other
2.Vinyl	6.Brick	10.Wd shingl
3.Compos	7.Stone	11.T1-11
Roof Surface		
1.Asphalt	4.Composit	7.Rolled Roo
2.Slate	5.Wood	8.
3.Metal	6.Other	9.
SF Masonry Trim		
OPEN-3-		
OPEN-4-		
Year Built		
Year Remodeled		
Foundation		
1.Concrete	4.Wood	7.
2.C.Block	5.Slab	8.
3.Br/Stone	6.Piers	9.
Basement		
1.1/4 Bmt	4.Full Bmt	7.
2.1/2 Bmt	5.Crawl Spac	8.
3.3/4 Bmt	6.	9.None
Bsmt Gar # Cars		
Wet Basement		
1.Dry	4.Dirt Flr	7.
2.Damp	5.	8.
3.Wet	6.	9.

SF Bsmt Living		
Fin Bsmt Grade		
OPEN-5-CUSTOMIZE		
Heat Type		
0.Uncoded	4.Steam	8.Fl/Wall
1.HWBB	5.FWA	9.No Heat
2.HWCI	6.GravWA	10.Radiant Ho
3.H Pump	7.Electric	11.Radiant
Cool Type		
1.Refrig	4.W&C Air	7.RadHW
2.Evapor	5.Monitor-oi	8.
3.H Pump	6.Monitor-Ga	9.None
Kitchen Style		
1.Modern	4.Obsolete	7.
2.Typical	5.	8.
3.Old Type	6.	9.None
Bath(s) Style		
1.Modern	4.Obsolete	7.
2.Typical	5.	8.
3.Old Type	6.	9.None
# Rooms		
# Bedrooms		
# Full Baths		
# Half Baths		
# Addn Fixtures		
# Fireplaces		

Layout		
1.Typical	4.	7.
2.Inadeq	5.	8.
3.	6.	9.
Attic		
1.1/4 Fin	4.Full Fin	7.
2.1/2 Fin	5.Fl/Stair	8.
3.3/4 Fin	6.	9.None
Insulation		
1.Full	4.Minimal	7.
2.Heavy	5.Partial	8.
3.Capped	6.	9.None
Unfinished %		
Grade & Factor		
1.E Grade	4.B Grade	7.AAA Grade
2.D Grade	5.A Grade	8.M&S
3.C Grade	6.AA Grade	9.Same
SQFT (Footprint)		
Condition		
1.Poor	4.Avg	7.V.G
2.Fair	5.Avg+	8.Exc
3.Avg-	6.Good	9.Same
Phys. % Good		
Funct. % Good		
Functional Code		
1.Incomp	4.Delap	7.No Power
2.O-Built	5.Bsmt	8.LongTerm
3.Damage	6.Common	9.None
Econ. % Good		
Economic Code		
0.None	3.No Power	9.None
1.Location	4.Generate	
2.Encroach	5.Multi-Fami	
Entrance Code **0**		
1.Interior	4.Vacant	7.
2.Refusal	5.Estimate	8.
3.Informed	6.Existing R	9.
Information Code		
1.Owner	4.Agent	7.Vacant
2.Relative	5.Estimate	8.
3.Tenant	6.Other	9.

Date Inspected

Additions, Outbuildings & Improvements

Type	Year	Units	Grade	Cond	Phys.	Funct.	Sound Value
998 14 MFG UNIT	2022	14x62	3 100	4	0 %	100 %	
101 Conc Slab	0	868	0 0	0	0 %	0 %	
68 Wood Deck/s	0	80	0 0	0	0 %	0 %	
24 Frame Shed	0				%	%	1,500
					%	%	
					%	%	
					%	%	
					%	%	
					%	%	
					%	%	

1.One Story Fram
2.Two Story Fram
3.Three Story Fr
4.1 & 1/2 Story
5.1 & 3/4 Story
6.2 & 1/2 Story
21.Open Frame Por
22.Encl Frame Por
23.Frame Garage
24.Frame Shed
25.Frame Bay Wind
26.1SFr Overhang
27.Unfin Basement
28.Unfinished Att
29.Finished Attic

Map Lot R13-001A | Account 2829 | Location 13 WHITETAIL DRIVE | Card 1 Of 1 | 1/07/2026

RIOUX, JACK C & LORRAINE S
PO BOX 250
LITCHFIELD ME 04350

B14501P188

Previous Owner
WATERMAN, WILLIAM
P.O. BOX 299

Litchfield ME 04350
Sale Date: 07/01/2022

Inspection Witnessed By:

X Date

No./Date	Description	Date Insp.

Notes:

2/10/20 w/ mrs. add new hse +OB's + LI's. +MVR
'19 PER WRITTEN REQUEST REMOVE I ACRE FOR DEVELOPMENT. PER STATUTE THIS LOT HAS BEEN IN OPEN SPACE LESS THAN 10 YEARS THUS REVERT TO TREE GROWTH PENALTY PROCEDURE.
'14 NEW LOT 44 ACRES FROM LOT 1 BECOMES NEW LOT 1A. PER WRITTEN REQUEST TRANSFER TO OPEN SPACE.

Litchfield

Property Data

Neighborhood	**113 Lewiston Road**
Tree Growth Year	**0**
X Coordinate	**0**
Y Coordinate	**0**
Zone/Land Use	**11 Residential**
Secondary Zone	
Topography	**2 Rolling**

1.Level	4.Below St	7.ResProtect
2.Rolling	5.Low	8.
3.Above St	6.Swampy	9.

Utilities	**4 Drilled Well**	**6 Septic System**

1.Public	4.Dr Well	7.Cesspool
2.Water	5.Dug Well	8.Lake/Pond
3.Sewer	6.Septic	9.None

Street	**1 Paved**	

1.Paved	4.Proposed	7.
2.Semi Imp	5.R/O/W	8.
3.Gravel	6.	9.None

Open 1	**0**
Open 2	**0**

Sale Data

Sale Date	**07/01/2022**
Price	**529,000**
Sale Type	**2 Land & Buildings**

1.Land	4.MFGUNIT	7.
2.L & B	5.Other	8.
3.Building	6.	9.

Financing	**9 Unknown**

1.Convent	4.Seller	7.
2.FHA/VA	5.Private	8.
3.Assumed	6.Cash	9.Unknown

Validity	**1 Arms Length Sale**

1.Valid	4.Split	7.Renovate
2.Related	5.Partial	8.Other
3.Distress	6.Exempt	9.

Verified	**5 Public Record**

1.Buyer	4.Agent	7.Family
2.Seller	5.Pub Rec	8.Other
3.Lender	6.MLS	9.

Assessment Record

Year	Land	Buildings	Exempt	Total
2014	35,475	0	0	35,475
2015	35,475	0	0	35,475
2016	35,475	0	0	35,475
2017	35,475	0	0	35,475
2018	35,475	0	0	35,475
2019	33,800	0	0	33,800
2020	65,100	189,600	25,000	229,700
2021	65,100	189,600	25,000	229,700
2022	65,100	189,600	24,750	229,950
2023	78,100	227,500	0	305,600
2024	78,100	227,500	0	305,600
2025	105,400	307,800	0	413,200

Land Data

Front Foot

11.1-100
12.101-200
13.201+
14.
15.

Square Foot

16.Regular Lot
17.Secondary Lot
18.Excess Land
19.Condominium
20.Miscellaneous

Fract. Acre

21.Houselot (Frac
22.Baselot(Fract)
23.

Acres

24.Houselot
25.Baselot
26.Rear 1
27.Rear 2
28.Rear 3
29.Rear 4

Type	Effective Frontage	Effective Depth	Influence Factor	Influence Code
			%	
			%	
			%	
			%	
			%	
			%	
			%	
	Square Feet			
			%	
			%	
			%	
			%	
			%	
			%	
			%	
	Acreage/Sites			
24	1.00		100 %	0
26	5.00		55 %	6
27	10.00		55 %	6
28	28.00		55 %	6
44	1.00		100 %	0
			%	
			%	

Total Acreage 44.00

Influence Codes

1.Unimproved
2.Excess Frtg
3.Topography
4.Size/Shape
5.Access
6.Restriction
7.Right of Way
8.View/Environ
9.Fract Share

Acres

30.Frontage 1
31.Frontage 2
32.Tillable
33.Tillable
34.Softwood F&O
35.Mixed Wood F&O
36.Hardwood F&O
37.Softwood TG
38.Mixed Wood TG
39.Hardwood TG
40.Wasteland
41.Gravel Pit
42.Mobile Home Si
43.Camp Site
44.Lot Improvemen
45.Access Right
46.Golf Course

Litchfield

Map Lot R13-001A | Account 2829 | Location 13 WHITETAIL DRIVE | Card 1 Of 1 | 01/07/2026

Building Style **4 Cape**		
0.Uncoded	4.Cape	8.Log
1.Conv	5.Garrison	9.Other
2.Ranch	6.Split	10.Tri-Level
3.R Ranch	7.Contemp	11.Earth One
Dwelling Units **1**		
Other Units **0**		
Stories **4 One & 1/2 Story**		
1.1	4.1.5	7.1.25
2.2	5.1.75	8.3.5
3.3	6.2.5	9.4
Exterior Walls **2 Vinyl**		
0.Uncoded	4.Asbestos	8.Concrete
1.Wd Clapbo	5.Stucco	9.Other
2.Vinyl	6.Brick	10.Wd shingl
3.Compos	7.Stone	11.T1-11
Roof Surface **1 Asphalt Shingles**		
1.Asphalt	4.Composit	7.Rolled Roo
2.Slate	5.Wood	8.
3.Metal	6.Other	9.
SF Masonry Trim **0**		
OPEN-3- **0**		
OPEN-4- **0**		
Year Built **2019**		
Year Remodeled **0**		
Foundation **1 Concrete**		
1.Concrete	4.Wood	7.
2.C.Block	5.Slab	8.
3.Br/Stone	6.Piers	9.
Basement **4 Full Basement**		
1.1/4 Bmt	4.Full Bmt	7.
2.1/2 Bmt	5.Crawl Spac	8.
3.3/4 Bmt	6.	9.None
Bsmt Gar # Cars **0**		
Wet Basement **1 Dry Basement**		
1.Dry	4.Dirt Flr	7.
2.Damp	5.	8.
3.Wet	6.	9.

SF Bsmt Living **0**		
Fin Bsmt Grade **0 0**		
OPEN-5-CUSTOMIZE **0**		
Heat Type **100%** **10 Radiant Heat - 1st level**		
0.Uncoded	4.Steam	8.Fl/Wall
1.HWBB	5.FWA	9.No Heat
2.HWCI	6.GravWA	10.Radiant Ho
3.H Pump	7.Electric	11.Radiant
Cool Type **0%** **9 None**		
1.Refrig	4.W&C Air	7.RadHW
2.Evapor	5.Monitor-oi	8.
3.H Pump	6.Monitor-Ga	9.None
Kitchen Style **2 Typical**		
1.Modern	4.Obsolete	7.
2.Typical	5.	8.
3.Old Type	6.	9.None
Bath(s) Style **2 Typical Bath(s)**		
1.Modern	4.Obsolete	7.
2.Typical	5.	8.
3.Old Type	6.	9.None
# Rooms **0**		
# Bedrooms **3**		
# Full Baths **2**		
# Half Baths **1**		
# Addn Fixtures **1**		
# Fireplaces **0**		

Layout **1 Typical**		
1.Typical	4.	7.
2.Inadeq	5.	8.
3.	6.	9.
Attic **9 None**		
1.1/4 Fin	4.Full Fin	7.
2.1/2 Fin	5.Fl/Stair	8.
3.3/4 Fin	6.	9.None
Insulation **1 Full**		
1.Full	4.Minimal	7.
2.Heavy	5.Partial	8.
3.Capped	6.	9.None
Unfinished % **0%**		
Grade & Factor **3 Average 100%**		
1.E Grade	4.B Grade	7.AAA Grade
2.D Grade	5.A Grade	8.M&S
3.C Grade	6.AA Grade	9.Same
SQFT (Footprint) **1008**		
Condition **4 Average**		
1.Poor	4.Avg	7.V.G
2.Fair	5.Avg+	8.Exc
3.Avg-	6.Good	9.Same
Phys. % Good **0%**		
Funct. % Good **100%**		
Functional Code **9 None**		
1.Incomp	4.Delap	7.No Power
2.O-Built	5.Bsmt	8.LongTerm
3.Damage	6.Common	9.None
Econ. % Good **100%**		
Economic Code **9 None**		
0.None	3.No Power	9.None
1.Location	4.Generate	
2.Encroach	5.Multi-Fami	
Entrance Code **0**		
1.Interior	4.Vacant	7.
2.Refusal	5.Estimate	8.
3.Informed	6.Existing R	9.
Information Code		
1.Owner	4.Agent	7.Vacant
2.Relative	5.Estimate	8.
3.Tenant	6.Other	9.

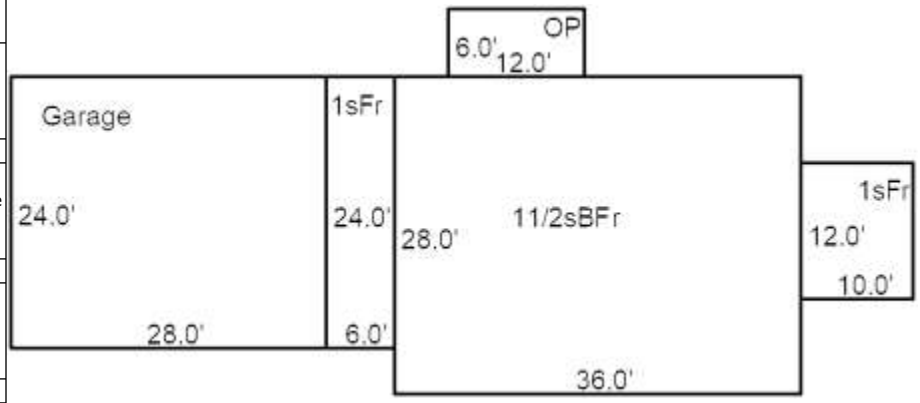

Date Inspected

Additions, Outbuildings & Improvements

Type	Year	Units	Grade	Cond	Phys.	Funct.	Sound Value
1 One Story Frame	0	120	0 0	0	0 %	0 %	
21 Open Frame	0	72	0 0	0	0 %	0 %	
1 One Story Frame	0	144	0 0	0	0 %	0 %	
23 Frame Garage	0	672	0 0	0	0 %	0 %	
					%	%	
					%	%	
					%	%	
					%	%	
					%	%	
					%	%	

1.One Story Fram
2.Two Story Fram
3.Three Story Fr
4.1 & 1/2 Story
5.1 & 3/4 Story
6.2 & 1/2 Story
21.Open Frame Por
22.Encl Frame Por
23.Frame Garage
24.Frame Shed
25.Frame Bay Wind
26.1SFr Overhang
27.Unfin Basement
28.Unfinished Att
29.Finished Attic

Map Lot R13-002 | Account 1753 | Location 1355 LEWISTON ROAD | Card 1 Of 1 | 1/07/2026

SWIFT, DAVID
REAY-SWIFT KIM S
1355 LEWISTON ROAD
LITCHFIELD ME 04350

B7128P125

Property Data

Neighborhood	**113 Lewiston Road**
Tree Growth Year	**0**
X Coordinate	**0**
Y Coordinate	**0**
Zone/Land Use	**11 Residential**
Secondary Zone	
Topography	**2 Rolling**

1.Level	4.Below St	7.ResProtect
2.Rolling	5.Low	8.
3.Above St	6.Swampy	9.

Utilities **4 Drilled Well** **6 Septic System**

1.Public	4.Dr Well	7.Cesspool
2.Water	5.Dug Well	8.Lake/Pond
3.Sewer	6.Septic	9.None

Street **1 Paved**

1.Paved	4.Proposed	7.
2.Semi Imp	5.R/O/W	8.
3.Gravel	6.	9.None

Open 1	**0**
Open 2	**0**

Sale Data

Sale Date	**12/30/1899**
Price	**30,000**
Sale Type	**1 Land Only**

1.Land	4.MFGUNIT	7.
2.L & B	5.Other	8.
3.Building	6.	9.

Financing **6 Cash Sale**

1.Convent	4.Seller	7.
2.FHA/VA	5.Private	8.
3.Assumed	6.Cash	9.Unknown

Validity **1 Arms Length Sale**

1.Valid	4.Split	7.Renovate
2.Related	5.Partial	8.Other
3.Distress	6.Exempt	9.

Verified **5 Public Record**

1.Buyer	4.Agent	7.Family
2.Seller	5.Pub Rec	8.Other
3.Lender	6.MLS	9.

Assessment Record

Year	Land	Buildings	Exempt	Total
2012	71,150	73,228	10,000	134,378
2013	71,150	72,429	10,000	133,579
2014	71,150	72,423	10,000	133,573
2015	71,150	71,617	10,000	132,767
2016	71,150	71,611	15,000	127,761
2017	71,150	70,812	20,000	121,962
2018	71,150	70,805	19,200	122,755
2019	76,200	96,200	20,000	152,400
2020	76,200	96,200	25,000	147,400
2021	76,200	96,200	25,000	147,400
2022	60,900	96,200	24,750	132,350
2023	73,300	115,400	25,000	163,700
2024	71,600	115,400	25,000	162,000
2025	93,500	156,200	25,000	224,700

Land Data

Front Foot

11.1-100
12.101-200
13.201+
14.
15.

Square Foot

16.Regular Lot
17.Secondary Lot
18.Excess Land
19.Condominium
20.Miscellaneous

Fract. Acre

21.Houselot (Frac
22.Baselot(Fract)
23.

Acres

24.Houselot
25.Baselot
26.Rear 1
27.Rear 2
28.Rear 3
29.Rear 4

Type	Effective Frontage	Effective Depth	Influence Factor	Influence Code
			%	
			%	
			%	
			%	
			%	
			%	
			%	

Square Feet

%		
%		
%		
%		
%		
%		
%		

Acreage/Sites

24	1.00	100	%	0
26	2.00	100	%	0
47	2.00	100	%	0
35	23.00	100	%	0
44	1.00	100	%	0
40	5.00	100	%	0
			%	

Total Acreage 33.00

Influence Codes

1.Unimproved
2.Excess Frtg
3.Topography
4.Size/Shape
5.Access
6.Restriction
7.Right of Way
8.View/Environ
9.Fract Share

Acres

30.Frontage 1
31.Frontage 2
32.Tillable
33.Tillable
34.Softwood F&O
35.Mixed Wood F&O
36.Hardwood F&O
37.Softwood TG
38.Mixed Wood TG
39.Hardwood TG
40.Wasteland
41.Gravel Pit
42.Mobile Home Si
43.Camp Site
44.Lot Improvemen
45.Access Right
46.Golf Course

Inspection Witnessed By:

X Date

No./Date	Description	Date Insp.

Notes:
'22 Entered Provisional Farmland

Litchfield

Litchfield

Map Lot R13-002 | Account 1753 | Location 1355 LEWISTON ROAD | Card 1 Of 1 | 01/07/2026

Building Style	**2 Ranch**	
0.Uncoded	4.Cape	8.Log
1.Conv	5.Garrison	9.Other
2.Ranch	6.Split	10.Tri-Level
3.R Ranch	7.Contemp	11.Earth One
Dwelling Units	**1**	
Other Units	**0**	
Stories	**1 One Story**	
1.1	4.1.5	7.1.25
2.2	5.1.75	8.3.5
3.3	6.2.5	9.4
Exterior Walls	**12 Board and Batting**	
0.Uncoded	4.Asbestos	8.Concrete
1.Wd Clapbo	5.Stucco	9.Other
2.Vinyl	6.Brick	10.Wd shingl
3.Compos	7.Stone	11.T1-11
Roof Surface	**3 Sheet Metal**	
1.Asphalt	4.Composit	7.Rolled Roo
2.Slate	5.Wood	8.
3.Metal	6.Other	9.
SF Masonry Trim	**0**	
OPEN-3-	**0**	
OPEN-4-	**0**	
Year Built	**2003**	
Year Remodeled	**0**	
Foundation	**1 Concrete**	
1.Concrete	4.Wood	7.
2.C.Block	5.Slab	8.
3.Br/Stone	6.Piers	9.
Basement	**4 Full Basement**	
1.1/4 Bmt	4.Full Bmt	7.
2.1/2 Bmt	5.Crawl Spac	8.
3.3/4 Bmt	6.	9.None
Bsmt Gar # Cars	**0**	
Wet Basement	**1 Dry Basement**	
1.Dry	4.Dirt Flr	7.
2.Damp	5.	8.
3.Wet	6.	9.

SF Bsmt Living	**0**	
Fin Bsmt Grade	**0 0**	
OPEN-5-CUSTOMIZE	**0**	
Heat Type	**100%**	**12 Monitor-Fuel Oil**
0.Uncoded	4.Steam	8.Fl/Wall
1.HWBB	5.FWA	9.No Heat
2.HWCI	6.GravWA	10.Radiant Ho
3.H Pump	7.Electric	11.Radiant
Cool Type	**0%**	**9 None**
1.Refrig	4.W&C Air	7.RadHW
2.Evapor	5.Monitor-oi	8.
3.H Pump	6.Monitor-Ga	9.None
Kitchen Style	**2 Typical**	
1.Modern	4.Obsolete	7.
2.Typical	5.	8.
3.Old Type	6.	9.None
Bath(s) Style	**2 Typical Bath(s)**	
1.Modern	4.Obsolete	7.
2.Typical	5.	8.
3.Old Type	6.	9.None
# Rooms	**5**	
# Bedrooms	**3**	
# Full Baths	**1**	
# Half Baths	**0**	
# Addn Fixtures	**0**	
# Fireplaces	**0**	

Layout	**1 Typical**	
1.Typical	4.	7.
2.Inadeq	5.	8.
3.	6.	9.
Attic	**9 None**	
1.1/4 Fin	4.Full Fin	7.
2.1/2 Fin	5.Fl/Stair	8.
3.3/4 Fin	6.	9.None
Insulation	**1 Full**	
1.Full	4.Minimal	7.
2.Heavy	5.Partial	8.
3.Capped	6.	9.None
Unfinished %	**0%**	
Grade & Factor	**2 Fair 110%**	
1.E Grade	4.B Grade	7.AAA Grade
2.D Grade	5.A Grade	8.M&S
3.C Grade	6.AA Grade	9.Same
SQFT (Footprint)	**1120**	
Condition	**4 Average**	
1.Poor	4.Avg	7.V.G
2.Fair	5.Avg+	8.Exc
3.Avg-	6.Good	9.Same
Phys. % Good	**0%**	
Funct. % Good	**100%**	
Functional Code	**9 None**	
1.Incomp	4.Delap	7.No Power
2.O-Built	5.Bsmt	8.LongTerm
3.Damage	6.Common	9.None
Econ. % Good	**100%**	
Economic Code	**9 None**	
0.None	3.No Power	9.None
1.Location	4.Generate	
2.Encroach	5.Multi-Fami	
Entrance Code	**1 Interior Inspect**	
1.Interior	4.Vacant	7.
2.Refusal	5.Estimate	8.
3.Informed	6.Existing R	9.
Information Code	**1 Owner**	
1.Owner	4.Agent	7.Vacant
2.Relative	5.Estimate	8.
3.Tenant	6.Other	9.

Date Inspected 10/05/2018

Additions, Outbuildings & Improvements

Type	Year	Units	Grade	Cond	Phys.	Funct.	Sound Value
21 Open Frame	0	360	0 0	0	0 %	0 %	
					%	%	
					%	%	
					%	%	
					%	%	
					%	%	
					%	%	
					%	%	
					%	%	
					%	%	

1.One Story Fram
2.Two Story Fram
3.Three Story Fr
4.1 & 1/2 Story
5.1 & 3/4 Story
6.2 & 1/2 Story
21.Open Frame Por
22.Encl Frame Por
23.Frame Garage
24.Frame Shed
25.Frame Bay Wind
26.1SFr Overhang
27.Unfin Basement
28.Unfinished Att
29.Finished Attic

Map Lot R13-003 Account 677 Location LEWISTON ROAD Card 1 Of 1 1/07/2026

GILBERT, GARY M
PO BOX 653
BATH ME 04530

B1654P197

Property Data

Neighborhood **113 Lewiston Road**

Tree Growth Year **0**

X Coordinate **0**

Y Coordinate **0**

Zone/Land Use **11 Residential**

Secondary Zone

Topography **2 Rolling**

1.Level	4.Below St	7.ResProtect
2.Rolling	5.Low	8.
3.Above St	6.Swampy	9.

Utilities **9 None** **9 None**

1.Public	4.Dr Well	7.Cesspool
2.Water	5.Dug Well	8.Lake/Pond
3.Sewer	6.Septic	9.None

Street **1 Paved**

1.Paved	4.Proposed	7.
2.Semi Imp	5.R/O/W	8.
3.Gravel	6.	9.None

Open 1 **0**

Open 2 **0**

Sale Data

Sale Date **12/30/1899**

Price

Sale Type

1.Land	4.MFGUNIT	7.
2.L & B	5.Other	8.
3.Building	6.	9.

Financing

1.Convent	4.Seller	7.
2.FHA/VA	5.Private	8.
3.Assumed	6.Cash	9.Unknown

Validity

1.Valid	4.Split	7.Renovate
2.Related	5.Partial	8.Other
3.Distress	6.Exempt	9.

Verified

1.Buyer	4.Agent	7.Family
2.Seller	5.Pub Rec	8.Other
3.Lender	6.MLS	9.

Assessment Record

Year	Land	Buildings	Exempt	Total
2012	53,000	0	0	53,000
2013	53,000	0	0	53,000
2014	53,000	0	0	53,000
2015	53,000	0	0	53,000
2016	53,000	0	0	53,000
2017	53,000	0	0	53,000
2018	53,000	0	0	53,000
2019	51,300	0	0	51,300
2020	51,300	0	0	51,300
2021	51,300	0	0	51,300
2022	51,300	0	0	51,300
2023	61,500	0	0	61,500
2024	61,500	0	0	61,500
2025	83,000	0	0	83,000

Land Data

Front Foot

11.1-100
12.101-200
13.201+
14.
15.

Square Foot

16.Regular Lot
17.Secondary Lot
18.Excess Land
19.Condominium
20.Miscellaneous

Fract. Acre

21.Houselot (Frac
22.Baselot(Fract)
23.

Acres

24.Houselot
25.Baselot
26.Rear 1
27.Rear 2
28.Rear 3
29.Rear 4

Type	Effective Frontage	Effective Depth	Influence Factor	Influence Code
			%	
			%	
			%	
			%	
			%	
			%	
			%	
	Square Feet			
			%	
			%	
			%	
			%	
			%	
			%	
			%	
	Acreage/Sites			
25	1.00		100 %	0
26	5.00		100 %	0
27	15.00		100 %	0
			%	
			%	
			%	
			%	

Total Acreage 21.00

Influence Codes

1.Unimproved
2.Excess Frtg
3.Topography
4.Size/Shape
5.Access
6.Restriction
7.Right of Way
8.View/Environ
9.Fract Share

Acres

30.Frontage 1
31.Frontage 2
32.Tillable
33.Tillable
34.Softwood F&O
35.Mixed Wood F&O
36.Hardwood F&O
37.Softwood TG
38.Mixed Wood TG
39.Hardwood TG
40.Wasteland
41.Gravel Pit
42.Mobile Home Si
43.Camp Site
44.Lot Improvemen
45.Access Right
46.Golf Course

Inspection Witnessed By:

X Date

No./Date	Description	Date Insp.

Notes:

Litchfield

Litchfield

Map Lot R13-003 | Account 677 | Location LEWISTON ROAD | Card 1 Of 1 | 01/07/2026

Building Style		
0.Uncoded	4.Cape	8.Log
1.Conv	5.Garrison	9.Other
2.Ranch	6.Split	10.Tri-Level
3.R Ranch	7.Contemp	11.Earth One

Dwelling Units
Other Units

Stories		
1.1	4.1.5	7.1.25
2.2	5.1.75	8.3.5
3.3	6.2.5	9.4

Exterior Walls		
0.Uncoded	4.Asbestos	8.Concrete
1.Wd Clapbo	5.Stucco	9.Other
2.Vinyl	6.Brick	10.Wd shingl
3.Compos	7.Stone	11.T1-11

Roof Surface		
1.Asphalt	4.Composit	7.Rolled Roo
2.Slate	5.Wood	8.
3.Metal	6.Other	9.

SF Masonry Trim
OPEN-3-
OPEN-4-
Year Built
Year Remodeled

Foundation		
1.Concrete	4.Wood	7.
2.C.Block	5.Slab	8.
3.Br/Stone	6.Piers	9.

Basement		
1.1/4 Bmt	4.Full Bmt	7.
2.1/2 Bmt	5.Crawl Spac	8.
3.3/4 Bmt	6.	9.None

Bsmt Gar # Cars

Wet Basement		
1.Dry	4.Dirt Flr	7.
2.Damp	5.	8.
3.Wet	6.	9.

SF Bsmt Living
Fin Bsmt Grade
OPEN-5-CUSTOMIZE

Heat Type **100%**		
0.Uncoded	4.Steam	8.Fl/Wall
1.HWBB	5.FWA	9.No Heat
2.HWCI	6.GravWA	10.Radiant Ho
3.H Pump	7.Electric	11.Radiant

Cool Type **0%**		
1.Refrig	4.W&C Air	7.RadHW
2.Evapor	5.Monitor-oi	8.
3.H Pump	6.Monitor-Ga	9.None

Kitchen Style		
1.Modern	4.Obsolete	7.
2.Typical	5.	8.
3.Old Type	6.	9.None

Bath(s) Style		
1.Modern	4.Obsolete	7.
2.Typical	5.	8.
3.Old Type	6.	9.None

Rooms
Bedrooms
Full Baths
Half Baths
Addn Fixtures
Fireplaces

Layout		
1.Typical	4.	7.
2.Inadeq	5.	8.
3.	6.	9.

Attic		
1.1/4 Fin	4.Full Fin	7.
2.1/2 Fin	5.Fl/Stair	8.
3.3/4 Fin	6.	9.None

Insulation		
1.Full	4.Minimal	7.
2.Heavy	5.Partial	8.
3.Capped	6.	9.None

Unfinished %

Grade & Factor		
1.E Grade	4.B Grade	7.AAA Grade
2.D Grade	5.A Grade	8.M&S
3.C Grade	6.AA Grade	9.Same

SQFT (Footprint)

Condition		
1.Poor	4.Avg	7.V.G
2.Fair	5.Avg+	8.Exc
3.Avg-	6.Good	9.Same

Phys. % Good
Funct. % Good

Functional Code		
1.Incomp	4.Delap	7.No Power
2.O-Built	5.Bsmt	8.LongTerm
3.Damage	6.Common	9.None

Econ. % Good

Economic Code		
0.None	3.No Power	9.None
1.Location	4.Generate	
2.Encroach	5.Multi-Fami	

Entrance Code **0**		
1.Interior	4.Vacant	7.
2.Refusal	5.Estimate	8.
3.Informed	6.Existing R	9.

Information Code		
1.Owner	4.Agent	7.Vacant
2.Relative	5.Estimate	8.
3.Tenant	6.Other	9.

Date Inspected

Additions, Outbuildings & Improvements

Type	Year	Units	Grade	Cond	Phys.	Funct.	Sound Value
					%	%	
					%	%	
					%	%	
					%	%	
					%	%	
					%	%	
					%	%	
					%	%	
					%	%	
					%	%	

1.One Story Fram
2.Two Story Fram
3.Three Story Fr
4.1 & 1/2 Story
5.1 & 3/4 Story
6.2 & 1/2 Story
21.Open Frame Por
22.Encl Frame Por
23.Frame Garage
24.Frame Shed
25.Frame Bay Wind
26.1SFr Overhang
27.Unfin Basement
28.Unfinished Att
29.Finished Attic

Map Lot R13-004 | Account 682 | Location 1235 LEWISTON ROAD | Card 1 Of 2 | 1/07/2026

DUGGINS JOHN R
DUGGINS CORIE L
1235 LEWISTON ROAD
LITCHFIELD ME 04350

B6125P274 B8827P32

Previous Owner
GINGROW, JOYCE
PO BOX 384

STERLING MA 01564
Sale Date: 03/06/2006

Inspection Witnessed By:

X Date

No./Date	Description	Date Insp.

Notes:

'17 Site visit with owner adjust list, grade & inc. List missed barn and shed.
6/30/06-PERMIT #06-064-20X30 SFR
9/27/2011-Owner refused-We were violating his constitutional rights per Pat Dow.

Litchfield

Property Data

Neighborhood **113 Lewiston Road**

Tree Growth Year **0**

X Coordinate **0**

Y Coordinate **0**

Zone/Land Use **29 Cobbosscontee Stream North of 126**

Secondary Zone

Topography **2 Rolling**

1.Level	4.Below St	7.ResProtect
2.Rolling	5.Low	8.
3.Above St	6.Swampy	9.

Utilities **4 Drilled Well** **6 Septic System**

1.Public	4.Dr Well	7.Cesspool
2.Water	5.Dug Well	8.Lake/Pond
3.Sewer	6.Septic	9.None

Street **1 Paved**

1.Paved	4.Proposed	7.
2.Semi Imp	5.R/O/W	8.
3.Gravel	6.	9.None

Open 1 **0**

Open 2 **0**

Sale Data

Sale Date **12/30/1899**

Price

Sale Type

1.Land	4.MFGUNIT	7.
2.L & B	5.Other	8.
3.Building	6.	9.

Financing

1.Convent	4.Seller	7.
2.FHA/VA	5.Private	8.
3.Assumed	6.Cash	9.Unknown

Validity

1.Valid	4.Split	7.Renovate
2.Related	5.Partial	8.Other
3.Distress	6.Exempt	9.

Verified

1.Buyer	4.Agent	7.Family
2.Seller	5.Pub Rec	8.Other
3.Lender	6.MLS	9.

Assessment Record

Year	Land	Buildings	Exempt	Total
2012	76,400	94,090	10,000	160,490
2013	76,400	93,079	10,000	159,479
2014	76,400	93,079	10,000	159,479
2015	76,400	92,067	10,000	158,467
2016	76,400	92,067	15,000	153,467
2017	76,400	44,204	20,000	100,604
2018	76,400	44,168	19,200	101,368
2019	63,000	54,800	20,000	97,800
2020	63,000	54,800	25,000	92,800
2021	63,000	54,800	25,000	92,800
2022	63,000	54,800	24,750	93,050
2023	75,500	65,800	25,000	116,300
2024	75,500	65,800	25,000	116,300
2025	102,000	88,900	25,000	165,900

Land Data

Front Foot

11.1-100
12.101-200
13.201+
14.
15.

Square Foot

16.Regular Lot
17.Secondary Lot
18.Excess Land
19.Condominium
20.Miscellaneous

Fract. Acre

21.Houselot (Frac
22.Baselot(Fract)
23.

Acres

24.Houselot
25.Baselot
26.Rear 1
27.Rear 2
28.Rear 3
29.Rear 4

Type	Effective Frontage	Effective Depth	Influence Factor	Influence Code
			%	
			%	
			%	
			%	
			%	
			%	
			%	
	Square Feet			
			%	
			%	
			%	
			%	
			%	
			%	
			%	
	Acreage/Sites			
21	0.50		35 %	5
30	1.00		35 %	5
31	0.50		35 %	5
26	5.00		100 %	0
40	85.00		100 %	0
28	31.00		75 %	3
			%	

Total Acreage 123.00

Influence Codes

1.Unimproved
2.Excess Frtg
3.Topography
4.Size/Shape
5.Access
6.Restriction
7.Right of Way
8.View/Environ
9.Fract Share

Acres

30.Frontage 1
31.Frontage 2
32.Tillable
33.Tillable
34.Softwood F&O
35.Mixed Wood F&O
36.Hardwood F&O
37.Softwood TG
38.Mixed Wood TG
39.Hardwood TG
40.Wasteland
41.Gravel Pit
42.Mobile Home Si
43.Camp Site
44.Lot Improvemen
45.Access Right
46.Golf Course

Litchfield

Map Lot R13-004 | Account 682 | Location 1235 LEWISTON ROAD | Card 1 Of 2 | 01/07/2026

Building Style	**1 Conventional**	
0.Uncoded	4.Cape	8.Log
1.Conv	5.Garrison	9.Other
2.Ranch	6.Split	10.Tri-Level
3.R Ranch	7.Contemp	11.Earth One
Dwelling Units	**1**	
Other Units	**0**	
Stories	**4 One & 1/2 Story**	
1.1	4.1.5	7.1.25
2.2	5.1.75	8.3.5
3.3	6.2.5	9.4
Exterior Walls	**12 Board and Batting**	
0.Uncoded	4.Asbestos	8.Concrete
1.Wd Clapbo	5.Stucco	9.Other
2.Vinyl	6.Brick	10.Wd shingl
3.Compos	7.Stone	11.T1-11
Roof Surface	**1 Asphalt Shingles**	
1.Asphalt	4.Composit	7.Rolled Roo
2.Slate	5.Wood	8.
3.Metal	6.Other	9.
SF Masonry Trim	**0**	
OPEN-3-	**0**	
OPEN-4-	**0**	
Year Built	**2007**	
Year Remodeled	**0**	
Foundation	**5 Concrete Slab**	
1.Concrete	4.Wood	7.
2.C.Block	5.Slab	8.
3.Br/Stone	6.Piers	9.
Basement	**9 No Basement**	
1.1/4 Bmt	4.Full Bmt	7.
2.1/2 Bmt	5.Crawl Spac	8.
3.3/4 Bmt	6.	9.None
Bsmt Gar # Cars	**0**	
Wet Basement	**9 No Basement**	
1.Dry	4.Dirt Flr	7.
2.Damp	5.	8.
3.Wet	6.	9.

SF Bsmt Living	**0**	
Fin Bsmt Grade	**0 0**	
OPEN-5-CUSTOMIZE	**0**	
Heat Type	**0%**	**9 Not Heated**
0.Uncoded	4.Steam	8.Fl/Wall
1.HWBB	5.FWA	9.No Heat
2.HWCI	6.GravWA	10.Radiant Ho
3.H Pump	7.Electric	11.Radiant
Cool Type	**0%**	**9 None**
1.Refrig	4.W&C Air	7.RadHW
2.Evapor	5.Monitor-oi	8.
3.H Pump	6.Monitor-Ga	9.None
Kitchen Style	**2 Typical**	
1.Modern	4.Obsolete	7.
2.Typical	5.	8.
3.Old Type	6.	9.None
Bath(s) Style	**2 Typical Bath(s)**	
1.Modern	4.Obsolete	7.
2.Typical	5.	8.
3.Old Type	6.	9.None
# Rooms	**3**	
# Bedrooms	**2**	
# Full Baths	**1**	
# Half Baths	**0**	
# Addn Fixtures	**0**	
# Fireplaces	**0**	

Layout	**1 Typical**	
1.Typical	4.	7.
2.Inadeq	5.	8.
3.	6.	9.
Attic	**9 None**	
1.1/4 Fin	4.Full Fin	7.
2.1/2 Fin	5.Fl/Stair	8.
3.3/4 Fin	6.	9.None
Insulation	**1 Full**	
1.Full	4.Minimal	7.
2.Heavy	5.Partial	8.
3.Capped	6.	9.None
Unfinished %	**0%**	
Grade & Factor	**2 Fair 90%**	
1.E Grade	4.B Grade	7.AAA Grade
2.D Grade	5.A Grade	8.M&S
3.C Grade	6.AA Grade	9.Same
SQFT (Footprint)	**1008**	
Condition	**2 Fair**	
1.Poor	4.Avg	7.V.G
2.Fair	5.Avg+	8.Exc
3.Avg-	6.Good	9.Same
Phys. % Good	**0%**	
Funct. % Good	**70%**	
Functional Code	**1 Incomplete**	
1.Incomp	4.Delap	7.No Power
2.O-Built	5.Bsmt	8.LongTerm
3.Damage	6.Common	9.None
Econ. % Good	**100%**	
Economic Code	**9 None**	
0.None	3.No Power	9.None
1.Location	4.Generate	
2.Encroach	5.Multi-Fami	
Entrance Code	**1 Interior Inspect**	
1.Interior	4.Vacant	7.
2.Refusal	5.Estimate	8.
3.Informed	6.Existing R	9.
Information Code	**1 Owner**	
1.Owner	4.Agent	7.Vacant
2.Relative	5.Estimate	8.
3.Tenant	6.Other	9.

Date Inspected 10/05/2018

Additions, Outbuildings & Improvements

Type	Year	Units	Grade	Cond	Phys.	Funct.	Sound Value
21 Open Frame	0	138	0 0	0	0 %	0 %	
21 Open Frame	0	72	0 0	0	0 %	0 %	
65 Sm Barn	2014	600	1 100	4	0 %	75 %	
24 Frame Shed	0				%	%	200
					%	%	
					%	%	
					%	%	
					%	%	
					%	%	
					%	%	

1.One Story Fram
2.Two Story Fram
3.Three Story Fr
4.1 & 1/2 Story
5.1 & 3/4 Story
6.2 & 1/2 Story
21.Open Frame Por
22.Encl Frame Por
23.Frame Garage
24.Frame Shed
25.Frame Bay Wind
26.1SFr Overhang
27.Unfin Basement
28.Unfinished Att
29.Finished Attic

Map Lot R13-004 Account 682 Location 1235 LEWISTON ROAD Card 2 Of 2 1/07/2026

DUGGINS JOHN R
DUGGINS CORIE L
1235 LEWISTON ROAD
LITCHFIELD ME 04350

Previous Owner
GINGROW, JOYCE
PO BOX 384

STERLING MA 01564
Sale Date: 03/06/2006

Inspection Witnessed By:

X Date

No./Date	Description	Date Insp.

Notes:

Litchfield

Property Data

Neighborhood **113 Lewiston Road**

Tree Growth Year **0**

X Coordinate **0**

Y Coordinate **0**

Zone/Land Use **14 Cobbosscontee Stream**

Secondary Zone

Topography **2 Rolling**

1.Level	4.Below St	7.ResProtect
2.Rolling	5.Low	8.
3.Above St	6.Swampy	9.

Utilities **4 Drilled Well** **6 Septic System**

1.Public	4.Dr Well	7.Cesspool
2.Water	5.Dug Well	8.Lake/Pond
3.Sewer	6.Septic	9.None

Street **1 Paved**

1.Paved	4.Proposed	7.
2.Semi Imp	5.R/O/W	8.
3.Gravel	6.	9.None

Open 1 **0**

Open 2 **0**

Sale Data

Sale Date **12/30/1899**

Price

Sale Type

1.Land	4.MFGUNIT	7.
2.L & B	5.Other	8.
3.Building	6.	9.

Financing

1.Convent	4.Seller	7.
2.FHA/VA	5.Private	8.
3.Assumed	6.Cash	9.Unknown

Validity

1.Valid	4.Split	7.Renovate
2.Related	5.Partial	8.Other
3.Distress	6.Exempt	9.

Verified

1.Buyer	4.Agent	7.Family
2.Seller	5.Pub Rec	8.Other
3.Lender	6.MLS	9.

Assessment Record

Year	Land	Buildings	Exempt	Total
2012	12,000	0	0	12,000
2013	12,000	0	0	12,000
2014	12,000	0	0	12,000
2015	12,000	0	0	12,000
2016	12,000	0	0	12,000
2017	12,000	0	0	12,000
2018	12,000	0	0	12,000
2019	20,000	0	0	20,000
2020	20,000	0	0	20,000
2021	20,000	0	0	20,000
2022	20,000	0	0	20,000
2023	24,000	0	0	24,000
2024	24,000	0	0	24,000
2025	32,400	0	0	32,400

Land Data

Front Foot	Type	Effective Frontage	Effective Depth	Influence Factor	Influence Code
11.1-100				%	
12.101-200				%	
13.201+				%	
14.				%	
15.				%	
				%	
				%	
Square Foot		**Square Feet**			
16.Regular Lot				%	
17.Secondary Lot				%	
18.Excess Land				%	
19.Condominium				%	
20.Miscellaneous				%	
				%	
				%	
Fract. Acre		**Acreage/Sites**			
21.Houselot (Frac	44	1.00		100 %	0
22.Baselot(Fract)				%	
23.				%	
Acres				%	
24.Houselot				%	
25.Baselot				%	
26.Rear 1				%	
27.Rear 2				%	
28.Rear 3				%	
29.Rear 4				%	

Total Acreage 0.00

Influence Codes

1.Unimproved
2.Excess Frtg
3.Topography
4.Size/Shape
5.Access
6.Restriction
7.Right of Way
8.View/Environ
9.Fract Share

Acres

30.Frontage 1
31.Frontage 2
32.Tillable
33.Tillable
34.Softwood F&O
35.Mixed Wood F&O
36.Hardwood F&O
37.Softwood TG
38.Mixed Wood TG
39.Hardwood TG
40.Wasteland
41.Gravel Pit
42.Mobile Home Si
43.Camp Site
44.Lot Improvemen
45.Access Right
46.Golf Course

Litchfield

Map Lot R13-004 | Account 682 | Location 1235 LEWISTON ROAD | Card 2 Of 2 | 01/07/2026

Building Style		
0.Uncoded	4.Cape	8.Log
1.Conv	5.Garrison	9.Other
2.Ranch	6.Split	10.Tri-Level
3.R Ranch	7.Contemp	11.Earth One

Dwelling Units
Other Units

Stories		
1.1	4.1.5	7.1.25
2.2	5.1.75	8.3.5
3.3	6.2.5	9.4

Exterior Walls		
0.Uncoded	4.Asbestos	8.Concrete
1.Wd Clapbo	5.Stucco	9.Other
2.Vinyl	6.Brick	10.Wd shingl
3.Compos	7.Stone	11.T1-11

Roof Surface		
1.Asphalt	4.Composit	7.Rolled Roo
2.Slate	5.Wood	8.
3.Metal	6.Other	9.

SF Masonry Trim
OPEN-3-
OPEN-4-
Year Built
Year Remodeled

Foundation		
1.Concrete	4.Wood	7.
2.C.Block	5.Slab	8.
3.Br/Stone	6.Piers	9.

Basement		
1.1/4 Bmt	4.Full Bmt	7.
2.1/2 Bmt	5.Crawl Spac	8.
3.3/4 Bmt	6.	9.None

Bsmt Gar # Cars

Wet Basement		
1.Dry	4.Dirt Flr	7.
2.Damp	5.	8.
3.Wet	6.	9.

SF Bsmt Living
Fin Bsmt Grade
OPEN-5-CUSTOMIZE

Heat Type **0%**		
0.Uncoded	4.Steam	8.Fl/Wall
1.HWBB	5.FWA	9.No Heat
2.HWCI	6.GravWA	10.Radiant Ho
3.H Pump	7.Electric	11.Radiant

Cool Type **0%**		
1.Refrig	4.W&C Air	7.RadHW
2.Evapor	5.Monitor-oi	8.
3.H Pump	6.Monitor-Ga	9.None

Kitchen Style		
1.Modern	4.Obsolete	7.
2.Typical	5.	8.
3.Old Type	6.	9.None

Bath(s) Style		
1.Modern	4.Obsolete	7.
2.Typical	5.	8.
3.Old Type	6.	9.None

Rooms
Bedrooms
Full Baths
Half Baths
Addn Fixtures
Fireplaces

Layout		
1.Typical	4.	7.
2.Inadeq	5.	8.
3.	6.	9.

Attic		
1.1/4 Fin	4.Full Fin	7.
2.1/2 Fin	5.Fl/Stair	8.
3.3/4 Fin	6.	9.None

Insulation		
1.Full	4.Minimal	7.
2.Heavy	5.Partial	8.
3.Capped	6.	9.None

Unfinished %

Grade & Factor		
1.E Grade	4.B Grade	7.AAA Grade
2.D Grade	5.A Grade	8.M&S
3.C Grade	6.AA Grade	9.Same

SQFT (Footprint)

Condition		
1.Poor	4.Avg	7.V.G
2.Fair	5.Avg+	8.Exc
3.Avg-	6.Good	9.Same

Phys. % Good
Funct. % Good

Functional Code		
1.Incomp	4.Delap	7.No Power
2.O-Built	5.Bsmt	8.LongTerm
3.Damage	6.Common	9.None

Econ. % Good

Economic Code		
0.None	3.No Power	9.None
1.Location	4.Generate	
2.Encroach	5.Multi-Fami	

Entrance Code **0**		
1.Interior	4.Vacant	7.
2.Refusal	5.Estimate	8.
3.Informed	6.Existing R	9.

Information Code		
1.Owner	4.Agent	7.Vacant
2.Relative	5.Estimate	8.
3.Tenant	6.Other	9.

Date Inspected

Additions, Outbuildings & Improvements

Type	Year	Units	Grade	Cond	Phys.	Funct.	Sound Value
					%	%	
					%	%	
					%	%	
					%	%	
					%	%	
					%	%	
					%	%	
					%	%	
					%	%	
					%	%	

1.One Story Fram
2.Two Story Fram
3.Three Story Fr
4.1 & 1/2 Story
5.1 & 3/4 Story
6.2 & 1/2 Story
21.Open Frame Por
22.Encl Frame Por
23.Frame Garage
24.Frame Shed
25.Frame Bay Wind
26.1SFr Overhang
27.Unfin Basement
28.Unfinished Att
29.Finished Attic

Map Lot R13-005 | Account 582 | Location LEWISTON ROAD | Card 1 Of 1 | 1/07/2026

POWERS, THOMAS E
2 PROVIDENCE AVENUE
FALMOUTH ME 04105

B5916P26 B7490P173

Previous Owner
FARWELL, CINDY
42 WAVERLY ST

PORTLAND ME 04103
Sale Date: 04/27/2005

Inspection Witnessed By:

X Date

No./Date	Description	Date Insp.

Notes:
'16 TREE GROWTH REFILE

Litchfield

Property Data

Neighborhood **113 Lewiston Road**

Tree Growth Year **0**

X Coordinate **0**

Y Coordinate **0**

Zone/Land Use **11 Residential**

Secondary Zone

Topography **2 Rolling**

1.Level	4.Below St	7.ResProtect
2.Rolling	5.Low	8.
3.Above St	6.Swampy	9.

Utilities **9 None** **9 None**

1.Public	4.Dr Well	7.Cesspool
2.Water	5.Dug Well	8.Lake/Pond
3.Sewer	6.Septic	9.None

Street **1 Paved**

1.Paved	4.Proposed	7.
2.Semi Imp	5.R/O/W	8.
3.Gravel	6.	9.None

Open 1 **0**

Open 2 **0**

Sale Data

Sale Date **07/01/2003**

Price

Sale Type **1 Land Only**

1.Land	4.MFGUNIT	7.
2.L & B	5.Other	8.
3.Building	6.	9.

Financing **6 Cash Sale**

1.Convent	4.Seller	7.
2.FHA/VA	5.Private	8.
3.Assumed	6.Cash	9.Unknown

Validity **1 Arms Length Sale**

1.Valid	4.Split	7.Renovate
2.Related	5.Partial	8.Other
3.Distress	6.Exempt	9.

Verified **5 Public Record**

1.Buyer	4.Agent	7.Family
2.Seller	5.Pub Rec	8.Other
3.Lender	6.MLS	9.

Assessment Record

Year	Land	Buildings	Exempt	Total
2012	12,528	0	0	12,528
2013	12,672	0	0	12,672
2014	12,768	0	0	12,768
2015	12,960	0	0	12,960
2016	16,906	0	0	16,906
2017	17,866	0	0	17,866
2018	17,386	0	0	17,386
2019	17,800	0	0	17,800
2020	17,900	0	0	17,900
2021	17,300	0	0	17,300
2022	17,200	0	0	17,200
2023	20,900	0	0	20,900
2024	17,800	0	0	17,800
2025	18,300	0	0	18,300

Land Data

Front Foot	Type	Effective Frontage	Effective Depth	Influence Factor	Influence Code
11.1-100				%	
12.101-200				%	
13.201+				%	
14.				%	
15.				%	
				%	
				%	

Square Foot		Square Feet		
16.Regular Lot			%	
17.Secondary Lot			%	
18.Excess Land			%	
19.Condominium			%	
20.Miscellaneous			%	
			%	
			%	

Fract. Acre		Acreage/Sites			
21.Houselot (Frac	38	36.00	100	%	0
22.Baselot(Fract)	39	12.00	100	%	0
23.	40	5.00	100	%	0
Acres			%		
24.Houselot			%		
25.Baselot			%		
26.Rear 1			%		
27.Rear 2					
28.Rear 3					
29.Rear 4					

Total Acreage 53.00

Influence Codes

1.Unimproved
2.Excess Frtg
3.Topography
4.Size/Shape
5.Access
6.Restriction
7.Right of Way
8.View/Environ
9.Fract Share

Acres

30.Frontage 1
31.Frontage 2
32.Tillable
33.Tillable
34.Softwood F&O
35.Mixed Wood F&O
36.Hardwood F&O
37.Softwood TG
38.Mixed Wood TG
39.Hardwood TG
40.Wasteland
41.Gravel Pit
42.Mobile Home Si
43.Camp Site
44.Lot Improvemen
45.Access Right
46.Golf Course

Litchfield

Map Lot R13-005 | Account 582 | Location LEWISTON ROAD | Card 1 Of 1 | 01/07/2026

Building Style **0 Uncoded**		
0.Uncoded	4.Cape	8.Log
1.Conv	5.Garrison	9.Other
2.Ranch	6.Split	10.Tri-Level
3.R Ranch	7.Contemp	11.Earth One
Dwelling Units **0**		
Other Units **0**		
Stories **0**		
1.1	4.1.5	7.1.25
2.2	5.1.75	8.3.5
3.3	6.2.5	9.4
Exterior Walls **0 Uncoded**		
0.Uncoded	4.Asbestos	8.Concrete
1.Wd Clapbo	5.Stucco	9.Other
2.Vinyl	6.Brick	10.Wd shingl
3.Compos	7.Stone	11.T1-11
Roof Surface **0**		
1.Asphalt	4.Composit	7.Rolled Roo
2.Slate	5.Wood	8.
3.Metal	6.Other	9.
SF Masonry Trim **0**		
OPEN-3- **0**		
OPEN-4- **0**		
Year Built **0**		
Year Remodeled **0**		
Foundation **0**		
1.Concrete	4.Wood	7.
2.C.Block	5.Slab	8.
3.Br/Stone	6.Piers	9.
Basement **0**		
1.1/4 Bmt	4.Full Bmt	7.
2.1/2 Bmt	5.Crawl Spac	8.
3.3/4 Bmt	6.	9.None
Bsmt Gar # Cars **0**		
Wet Basement **0**		
1.Dry	4.Dirt Flr	7.
2.Damp	5.	8.
3.Wet	6.	9.

SF Bsmt Living **0**		
Fin Bsmt Grade **0 0**		
OPEN-5-CUSTOMIZE **0**		
Heat Type **100%** **0 Uncoded**		
0.Uncoded	4.Steam	8.Fl/Wall
1.HWBB	5.FWA	9.No Heat
2.HWCI	6.GravWA	10.Radiant Ho
3.H Pump	7.Electric	11.Radiant
Cool Type **0%** **9 None**		
1.Refrig	4.W&C Air	7.RadHW
2.Evapor	5.Monitor-oi	8.
3.H Pump	6.Monitor-Ga	9.None
Kitchen Style **0**		
1.Modern	4.Obsolete	7.
2.Typical	5.	8.
3.Old Type	6.	9.None
Bath(s) Style **0**		
1.Modern	4.Obsolete	7.
2.Typical	5.	8.
3.Old Type	6.	9.None
# Rooms **0**		
# Bedrooms **0**		
# Full Baths **0**		
# Half Baths **0**		
# Addn Fixtures **0**		
# Fireplaces **0**		

Layout **0**		
1.Typical	4.	7.
2.Inadeq	5.	8.
3.	6.	9.
Attic **0**		
1.1/4 Fin	4.Full Fin	7.
2.1/2 Fin	5.Fl/Stair	8.
3.3/4 Fin	6.	9.None
Insulation **0**		
1.Full	4.Minimal	7.
2.Heavy	5.Partial	8.
3.Capped	6.	9.None
Unfinished % **0%**		
Grade & Factor **0 0%**		
1.E Grade	4.B Grade	7.AAA Grade
2.D Grade	5.A Grade	8.M&S
3.C Grade	6.AA Grade	9.Same
SQFT (Footprint) **0**		
Condition **0**		
1.Poor	4.Avg	7.V.G
2.Fair	5.Avg+	8.Exc
3.Avg-	6.Good	9.Same
Phys. % Good **0%**		
Funct. % Good **100%**		
Functional Code **9 None**		
1.Incomp	4.Delap	7.No Power
2.O-Built	5.Bsmt	8.LongTerm
3.Damage	6.Common	9.None
Econ. % Good **100%**		
Economic Code **9 None**		
0.None	3.No Power	9.None
1.Location	4.Generate	
2.Encroach	5.Multi-Fami	
Entrance Code **0**		
1.Interior	4.Vacant	7.
2.Refusal	5.Estimate	8.
3.Informed	6.Existing R	9.
Information Code		
1.Owner	4.Agent	7.Vacant
2.Relative	5.Estimate	8.
3.Tenant	6.Other	9.

Date Inspected

Additions, Outbuildings & Improvements

Type	Year	Units	Grade	Cond	Phys.	Funct.	Sound Value
					%	%	
					%	%	
					%	%	
					%	%	
					%	%	
					%	%	
					%	%	
					%	%	
					%	%	
					%	%	

1.One Story Fram
2.Two Story Fram
3.Three Story Fr
4.1 & 1/2 Story
5.1 & 3/4 Story
6.2 & 1/2 Story
21.Open Frame Por
22.Encl Frame Por
23.Frame Garage
24.Frame Shed
25.Frame Bay Wind
26.1SFr Overhang
27.Unfin Basement
28.Unfinished Att
29.Finished Attic

Map Lot R13-006 Account 1070 Location 146 HYLES DRIVE Card 1 Of 1 1/07/2026

FREEMAN, JOSEPH W
FREEMAN, JUDITH FREEMAN
146 HYLES RD
LITCHFIELD ME 04350

B5547P257 B10260P279 B10260P279

Property Data

Neighborhood	**95 Hyles Drive**
Tree Growth Year	**0**
X Coordinate	**0**
Y Coordinate	**0**
Zone/Land Use	**29 Cobbosscontee Stream North of 126**
Secondary Zone	
Topography	**2 Rolling**

1.Level	4.Below St	7.ResProtect
2.Rolling	5.Low	8.
3.Above St	6.Swampy	9.

Utilities	**4 Drilled Well**	**6 Septic System**

1.Public	4.Dr Well	7.Cesspool
2.Water	5.Dug Well	8.Lake/Pond
3.Sewer	6.Septic	9.None

Street	**3 Gravel**

1.Paved	4.Proposed	7.
2.Semi Imp	5.R/O/W	8.
3.Gravel	6.	9.None

Open 1	**0**
Open 2	**0**

Sale Data

Sale Date	**02/04/1998**
Price	**300,000**
Sale Type	**2 Land & Buildings**

1.Land	4.MFGUNIT	7.
2.L & B	5.Other	8.
3.Building	6.	9.

Financing	**6 Cash Sale**

1.Convent	4.Seller	7.
2.FHA/VA	5.Private	8.
3.Assumed	6.Cash	9.Unknown

Validity	**2 Related Parties**

1.Valid	4.Split	7.Renovate
2.Related	5.Partial	8.Other
3.Distress	6.Exempt	9.

Verified	**5 Public Record**

1.Buyer	4.Agent	7.Family
2.Seller	5.Pub Rec	8.Other
3.Lender	6.MLS	9.

Assessment Record

Year	Land	Buildings	Exempt	Total
2012	87,119	109,199	10,000	186,318
2013	87,185	108,029	10,000	185,214
2014	87,317	108,029	10,000	185,346
2015	87,437	106,858	10,000	184,295
2016	89,459	106,816	15,000	181,275
2017	89,993	105,644	20,000	175,637
2018	89,825	105,644	19,200	176,269
2019	104,500	124,000	20,000	208,500
2020	104,500	124,000	25,000	203,500
2021	104,200	124,000	25,000	203,200
2022	104,100	124,000	24,750	203,350
2023	125,100	147,300	25,000	247,400
2024	123,600	147,300	25,000	245,900
2025	164,400	196,700	25,000	336,100

Land Data

Front Foot

11.1-100
12.101-200
13.201+
14.
15.

Square Foot

16.Regular Lot
17.Secondary Lot
18.Excess Land
19.Condominium
20.Miscellaneous

Fract. Acre

21.Houselot (Frac
22.Baselot(Fract)
23.

Acres

24.Houselot
25.Baselot
26.Rear 1
27.Rear 2
28.Rear 3
29.Rear 4

Type	Effective Frontage	Effective Depth	Influence Factor	Influence Code
			%	
			%	
			%	
			%	
			%	
			%	
			%	
	Square Feet			
			%	
			%	
			%	
			%	
			%	
			%	
			%	
	Acreage/Sites			
21	0.50		100 %	0
30	0.50		100 %	0
26	2.57		100 %	0
38	6.00		100 %	0
39	24.00		100 %	0
40	7.00		100 %	0
44	1.00		100 %	0

Total Acreage 40.57

Influence Codes

1.Unimproved
2.Excess Frtg
3.Topography
4.Size/Shape
5.Access
6.Restriction
7.Right of Way
8.View/Environ
9.Fract Share

Acres

30.Frontage 1
31.Frontage 2
32.Tillable
33.Tillable
34.Softwood F&O
35.Mixed Wood F&O
36.Hardwood F&O
37.Softwood TG
38.Mixed Wood TG
39.Hardwood TG
40.Wasteland
41.Gravel Pit
42.Mobile Home Si
43.Camp Site
44.Lot Improvemen
45.Access Right
46.Golf Course

Inspection Witnessed By:

X Date

No./Date	Description	Date Insp.

Notes:

ADDRESSES: FREEMAN ALSO OWNS HOUSE NO.1 - RIGHT GOING IN.
ADDRESS IS: 147 HYLES DRIVE.

Litchfield

Litchfield

Map Lot R13-006 | Account 1070 | Location 146 HYLES DRIVE | Card 1 Of 1 | 01/07/2026

Building Style	**1 Conventional**	
0.Uncoded	4.Cape	8.Log
1.Conv	5.Garrison	9.Other
2.Ranch	6.Split	10.Tri-Level
3.R Ranch	7.Contemp	11.Earth One
Dwelling Units	**1**	
Other Units	**0**	
Stories	**5 One & 3/4 Story**	
1.1	4.1.5	7.1.25
2.2	5.1.75	8.3.5
3.3	6.2.5	9.4
Exterior Walls	**1 Clapboard**	
0.Uncoded	4.Asbestos	8.Concrete
1.Wd Clapbo	5.Stucco	9.Other
2.Vinyl	6.Brick	10.Wd shingl
3.Compos	7.Stone	11.T1-11
Roof Surface	**1 Asphalt Shingles**	
1.Asphalt	4.Composit	7.Rolled Roo
2.Slate	5.Wood	8.
3.Metal	6.Other	9.
SF Masonry Trim	**0**	
OPEN-3-	**0**	
OPEN-4-	**0**	
Year Built	**1999**	
Year Remodeled	**0**	
Foundation	**5 Concrete Slab**	
1.Concrete	4.Wood	7.
2.C.Block	5.Slab	8.
3.Br/Stone	6.Piers	9.
Basement	**9 No Basement**	
1.1/4 Bmt	4.Full Bmt	7.
2.1/2 Bmt	5.Crawl Spac	8.
3.3/4 Bmt	6.	9.None
Bsmt Gar # Cars	**0**	
Wet Basement	**9 No Basement**	
1.Dry	4.Dirt Flr	7.
2.Damp	5.	8.
3.Wet	6.	9.

SF Bsmt Living	**0**		
Fin Bsmt Grade	**0 0**		
OPEN-5-CUSTOMIZE	**0**		
Heat Type	**100%**	**8 Floor/Wall Unit**	
0.Uncoded	4.Steam	8.Fl/Wall	
1.HWBB	5.FWA	9.No Heat	
2.HWCI	6.GravWA	10.Radiant Ho	
3.H Pump	7.Electric	11.Radiant	
Cool Type	**0%**	**9 None**	
1.Refrig	4.W&C Air	7.RadHW	
2.Evapor	5.Monitor-oi	8.	
3.H Pump	6.Monitor-Ga	9.None	
Kitchen Style	**2 Typical**		
1.Modern	4.Obsolete	7.	
2.Typical	5.	8.	
3.Old Type	6.	9.None	
Bath(s) Style	**2 Typical Bath(s)**		
1.Modern	4.Obsolete	7.	
2.Typical	5.	8.	
3.Old Type	6.	9.None	
# Rooms	**7**		
# Bedrooms	**4**		
# Full Baths	**1**		
# Half Baths	**1**		
# Addn Fixtures	**0**		
# Fireplaces	**0**		

Layout	**1 Typical**	
1.Typical	4.	7.
2.Inadeq	5.	8.
3.	6.	9.
Attic	**9 None**	
1.1/4 Fin	4.Full Fin	7.
2.1/2 Fin	5.Fl/Stair	8.
3.3/4 Fin	6.	9.None
Insulation	**1 Full**	
1.Full	4.Minimal	7.
2.Heavy	5.Partial	8.
3.Capped	6.	9.None
Unfinished %	**30%**	
Grade & Factor	**3 Average 95%**	
1.E Grade	4.B Grade	7.AAA Grade
2.D Grade	5.A Grade	8.M&S
3.C Grade	6.AA Grade	9.Same
SQFT (Footprint)	**1200**	
Condition	**4 Average**	
1.Poor	4.Avg	7.V.G
2.Fair	5.Avg+	8.Exc
3.Avg-	6.Good	9.Same
Phys. % Good	**0%**	
Funct. % Good	**100%**	
Functional Code	**9 None**	
1.Incomp	4.Delap	7.No Power
2.O-Built	5.Bsmt	8.LongTerm
3.Damage	6.Common	9.None
Econ. % Good	**100%**	
Economic Code	**9 None**	
0.None	3.No Power	9.None
1.Location	4.Generate	
2.Encroach	5.Multi-Fami	
Entrance Code	**3 Information Only**	
1.Interior	4.Vacant	7.
2.Refusal	5.Estimate	8.
3.Informed	6.Existing R	9.
Information Code	**1 Owner**	
1.Owner	4.Agent	7.Vacant
2.Relative	5.Estimate	8.
3.Tenant	6.Other	9.

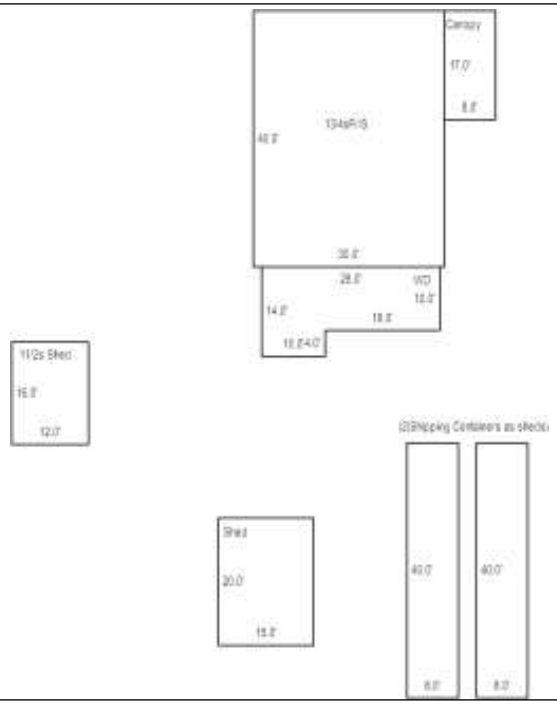

Date Inspected 10/05/2018

Additions, Outbuildings & Improvements

Type	Year	Units	Grade	Cond	Phys.	Funct.	Sound Value
61 Canopy/s	0	136	1 100	9	0 %	0 %	
68 Wood Deck/s	2018	320	3 100	9	0 %	0 %	
83 1 1/2s Shed	2017				%	%	2,500
24 Frame Shed	2001				%	%	1,000
24 Frame Shed	2010				%	%	2,000
24 Frame Shed	2010				%	%	2,000
					%	%	
					%	%	
					%	%	
					%	%	

1.One Story Fram
2.Two Story Fram
3.Three Story Fr
4.1 & 1/2 Story
5.1 & 3/4 Story
6.2 & 1/2 Story
21.Open Frame Por
22.Encl Frame Por
23.Frame Garage
24.Frame Shed
25.Frame Bay Wind
26.1SFr Overhang
27.Unfin Basement
28.Unfinished Att
29.Finished Attic

Map Lot R13-006A | Account 2748 | Location 163 HYLES DRIVE | Card 1 Of 1 | 1/07/2026

ALLEN, LAWRENCE A
MOISAN-ALLEN, HEATHER M
163 HYLES ROAD
LITCHFIELD ME 04350

B13927P26

Previous Owner
SLIGH, ARLENE E
146 HYLES RD

LITCHFIELD ME 04350
Sale Date: 03/11/2021

Previous Owner
FREEMAN, JOSEPH W
146 HYLES RD

LITCHFIELD ME 04350
Sale Date: 06/15/2018

Inspection Witnessed By:

X Date

No./Date	Description	Date Insp.

Notes:

4/22/21 W/MRS, AFTER-THE-FACT PERMIT FOR RENO AND APT. NO APT IN FBA, JUST BAR SINK AND BATH IN FBA. ADD 1/2 A(FIN) NPA

Litchfield

Property Data

Neighborhood **95 Hyles Drive**

Tree Growth Year **0**

X Coordinate **0**

Y Coordinate **0**

Zone/Land Use **29 Cobbosscontee Stream North of 126**

Secondary Zone

Topography **2 Rolling**

1.Level 4.Below St 7.ResProtect
2.Rolling 5.Low 8.
3.Above St 6.Swampy 9.

Utilities **4 Drilled Well** **6 Septic System**

1.Public 4.Dr Well 7.Cesspool
2.Water 5.Dug Well 8.Lake/Pond
3.Sewer 6.Septic 9.None

Street **3 Gravel**

1.Paved 4.Proposed 7.
2.Semi Imp 5.R/O/W 8.
3.Gravel 6. 9.None

Open 1 **0**

Open 2 **0**

Sale Data

Sale Date **03/11/2021**

Price **300,000**

Sale Type **2 Land & Buildings**

1.Land 4.MFGUNIT 7.
2.L & B 5.Other 8.
3.Building 6. 9.

Financing **9 Unknown**

1.Convent 4.Seller 7.
2.FHA/VA 5.Private 8.
3.Assumed 6.Cash 9.Unknown

Validity **1 Arms Length Sale**

1.Valid 4.Split 7.Renovate
2.Related 5.Partial 8.Other
3.Distress 6.Exempt 9.

Verified **5 Public Record**

1.Buyer 4.Agent 7.Family
2.Seller 5.Pub Rec 8.Other
3.Lender 6.MLS 9.

Assessment Record

Year	Land	Buildings	Exempt	Total
2012	116,725	282,377	0	399,102
2013	116,725	284,203	0	400,928
2014	116,725	282,495	0	399,220
2015	116,725	281,481	0	398,206
2016	116,725	281,085	0	397,810
2017	116,725	278,364	0	395,089
2018	116,725	278,364	0	395,089
2019	97,700	225,100	0	322,800
2020	97,700	225,100	0	322,800
2021	97,700	233,700	0	331,400
2022	97,700	233,700	0	331,400
2023	117,200	280,500	25,000	372,700
2024	117,200	280,500	25,000	372,700
2025	158,200	379,500	25,000	512,700

Land Data

Front Foot

11.1-100
12.101-200
13.201+
14.
15.

Square Foot

16.Regular Lot
17.Secondary Lot
18.Excess Land
19.Condominium
20.Miscellaneous

Fract. Acre

21.Houselot (Frac
22.Baselot(Fract)
23.

Acres

24.Houselot
25.Baselot
26.Rear 1
27.Rear 2
28.Rear 3
29.Rear 4

Type	Effective Frontage	Effective Depth	Influence Factor	Influence Code
			%	
			%	
			%	
			%	
			%	
			%	
			%	
	Square Feet			
			%	
			%	
			%	
			%	
			%	
			%	
			%	
	Acreage/Sites			
21	0.50		100 %	0
30	0.99		100 %	0
26	0.94		100 %	0
44	1.00		100 %	0
			%	
			%	
			%	

Total Acreage 2.43

Influence Codes

1.Unimproved
2.Excess Frtg
3.Topography
4.Size/Shape
5.Access
6.Restriction
7.Right of Way
8.View/Environ
9.Fract Share

Acres

30.Frontage 1
31.Frontage 2
32.Tillable
33.Tillable
34.Softwood F&O
35.Mixed Wood F&O
36.Hardwood F&O
37.Softwood TG
38.Mixed Wood TG
39.Hardwood TG
40.Wasteland
41.Gravel Pit
42.Mobile Home Si
43.Camp Site
44.Lot Improvemen
45.Access Right
46.Golf Course

Litchfield

Map Lot R13-006A | Account 2748 | Location 163 HYLES DRIVE | Card 1 Of 1 | 01/07/2026

Building Style	**4 Cape**	
0.Uncoded	4.Cape	8.Log
1.Conv	5.Garrison	9.Other
2.Ranch	6.Split	10.Tri-Level
3.R Ranch	7.Contemp	11.Earth One
Dwelling Units	**1**	
Other Units	**0**	
Stories	**1 One Story**	
1.1	4.1.5	7.1.25
2.2	5.1.75	8.3.5
3.3	6.2.5	9.4
Exterior Walls	**2 Vinyl**	
0.Uncoded	4.Asbestos	8.Concrete
1.Wd Clapbo	5.Stucco	9.Other
2.Vinyl	6.Brick	10.Wd shingl
3.Compos	7.Stone	11.T1-11
Roof Surface	**1 Asphalt Shingles**	
1.Asphalt	4.Composit	7.Rolled Roo
2.Slate	5.Wood	8.
3.Metal	6.Other	9.
SF Masonry Trim	**0**	
OPEN-3-	**0**	
OPEN-4-	**0**	
Year Built	**2003**	
Year Remodeled	**0**	
Foundation	**1 Concrete**	
1.Concrete	4.Wood	7.
2.C.Block	5.Slab	8.
3.Br/Stone	6.Piers	9.
Basement	**4 Full Basement**	
1.1/4 Bmt	4.Full Bmt	7.
2.1/2 Bmt	5.Crawl Spac	8.
3.3/4 Bmt	6.	9.None
Bsmt Gar # Cars	**0**	
Wet Basement	**1 Dry Basement**	
1.Dry	4.Dirt Flr	7.
2.Damp	5.	8.
3.Wet	6.	9.

SF Bsmt Living	**1220**	
Fin Bsmt Grade	**2 100**	
OPEN-5-CUSTOMIZE	**0**	
Heat Type	**100%**	**1 Hot Water BB**
0.Uncoded	4.Steam	8.Fl/Wall
1.HWBB	5.FWA	9.No Heat
2.HWCI	6.GravWA	10.Radiant Ho
3.H Pump	7.Electric	11.Radiant
Cool Type	**0%**	**9 None**
1.Refrig	4.W&C Air	7.RadHW
2.Evapor	5.Monitor-oi	8.
3.H Pump	6.Monitor-Ga	9.None
Kitchen Style	**2 Typical**	
1.Modern	4.Obsolete	7.
2.Typical	5.	8.
3.Old Type	6.	9.None
Bath(s) Style	**2 Typical Bath(s)**	
1.Modern	4.Obsolete	7.
2.Typical	5.	8.
3.Old Type	6.	9.None
# Rooms	**0**	
# Bedrooms	**3**	
# Full Baths	**3**	
# Half Baths	**0**	
# Addn Fixtures	**1**	
# Fireplaces	**0**	

Layout	**1 Typical**	
1.Typical	4.	7.
2.Inadeq	5.	8.
3.	6.	9.
Attic	**2 1/2 Finished**	
1.1/4 Fin	4.Full Fin	7.
2.1/2 Fin	5.Fl/Stair	8.
3.3/4 Fin	6.	9.None
Insulation	**1 Full**	
1.Full	4.Minimal	7.
2.Heavy	5.Partial	8.
3.Capped	6.	9.None
Unfinished %	**0%**	
Grade & Factor	**3 Average 100%**	
1.E Grade	4.B Grade	7.AAA Grade
2.D Grade	5.A Grade	8.M&S
3.C Grade	6.AA Grade	9.Same
SQFT (Footprint)	**740**	
Condition	**4 Average**	
1.Poor	4.Avg	7.V.G
2.Fair	5.Avg+	8.Exc
3.Avg-	6.Good	9.Same
Phys. % Good	**0%**	
Funct. % Good	**100%**	
Functional Code	**9 None**	
1.Incomp	4.Delap	7.No Power
2.O-Built	5.Bsmt	8.LongTerm
3.Damage	6.Common	9.None
Econ. % Good	**100%**	
Economic Code	**9 None**	
0.None	3.No Power	9.None
1.Location	4.Generate	
2.Encroach	5.Multi-Fami	
Entrance Code	**1 Interior Inspect**	
1.Interior	4.Vacant	7.
2.Refusal	5.Estimate	8.
3.Informed	6.Existing R	9.
Information Code	**1 Owner**	
1.Owner	4.Agent	7.Vacant
2.Relative	5.Estimate	8.
3.Tenant	6.Other	9.

Date Inspected 10/04/2018

Additions, Outbuildings & Improvements

Type	Year	Units	Grade	Cond	Phys.	Funct.	Sound Value
68 Wood Deck/s	2001	492	3 100	4	0 %	100 %	
18 1 & 1/4 Story Fr	2001	528	3 100	4	0 %	100 %	
38 1 Story Bsmt	2001	480	3 100	4	0 %	100 %	
21 Open Frame	0	120	3 100	4	0 %	100 %	
68 Wood Deck/s	0	40	3 100	4	0 %	100 %	
73 1 1/2s Garage	0	864	3 100	4	0 %	100 %	
61 Canopy/s	0	336	2 100	4	0 %	75 %	
68 Wood Deck/s	0	128	3 100	4	0 %	100 %	
27 Unfin Basement	2001	528	3 100	4	0 %	100 %	
					%	%	

1.One Story Fram
2.Two Story Fram
3.Three Story Fr
4.1 & 1/2 Story
5.1 & 3/4 Story
6.2 & 1/2 Story
21.Open Frame Por
22.Encl Frame Por
23.Frame Garage
24.Frame Shed
25.Frame Bay Wind
26.1SFr Overhang
27.Unfin Basement
28.Unfinished Att
29.Finished Attic

Map Lot R13-007 | Account 1546 | Location OFF HALLOWELL ROAD | Card 1 Of 1 | 1/07/2026

ELLINGWOOD, HILARY PATRICE
ELLINGWOOD, DAVID FRANK
49 LAKEVIEW DRIVE
OAKLAND ME 04963

B15054P196

Previous Owner
GARLAND JEROME
GARLAND JOHN
47 ORCHARD CIRCLE
HALIFAX MA 02338
Sale Date: 05/20/2024

Previous Owner
RUDIS, EDMUND E
139 FAIRWOOD DRIVE

HANSON MA 02341
Sale Date: 10/24/2006

Inspection Witnessed By:

X Date

No./Date	Description	Date Insp.

Notes:

Litchfield

Property Data

Neighborhood	**16 Cobbossee Stream**		
Tree Growth Year	**0**		
X Coordinate		**0**	
Y Coordinate		**0**	
Zone/Land Use	**29 Cobbosscontee Stream North of 126**		
Secondary Zone			
Topography	**2 Rolling**	**9**	
1.Level	4.Below St	7.ResProtect	
2.Rolling	5.Low	8.	
3.Above St	6.Swampy	9.	
Utilities	**9 None**	**9 None**	
1.Public	4.Dr Well	7.Cesspool	
2.Water	5.Dug Well	8.Lake/Pond	
3.Sewer	6.Septic	9.None	
Street	**9 None**		
1.Paved	4.Proposed	7.	
2.Semi Imp	5.R/O/W	8.	
3.Gravel	6.	9.None	
Open 1		**0**	
Open 2		**0**	

Sale Data

Sale Date		**05/20/2024**	
Price		**30,000**	
Sale Type	**1 Land Only**		
1.Land	4.MFGUNIT	7.	
2.L & B	5.Other	8.	
3.Building	6.	9.	
Financing	**1 Conventional**		
1.Convent	4.Seller	7.	
2.FHA/VA	5.Private	8.	
3.Assumed	6.Cash	9.Unknown	
Validity	**1 Arms Length Sale**		
1.Valid	4.Split	7.Renovate	
2.Related	5.Partial	8.Other	
3.Distress	6.Exempt	9.	
Verified	**5 Public Record**		
1.Buyer	4.Agent	7.Family	
2.Seller	5.Pub Rec	8.Other	
3.Lender	6.MLS	9.	

Assessment Record

Year	Land	Buildings	Exempt	Total
2012	109,585	0	0	109,585
2013	109,585	0	0	109,585
2014	109,585	0	0	109,585
2015	109,585	0	0	109,585
2016	109,585	0	0	109,585
2017	109,585	0	0	109,585
2018	109,585	0	0	109,585
2019	45,000	0	0	45,000
2020	45,000	0	0	45,000
2021	45,000	0	0	45,000
2022	45,000	0	0	45,000
2023	54,000	0	0	54,000
2024	54,000	0	0	54,000
2025	73,000	0	0	73,000

Land Data

Front Foot
11.1-100
12.101-200
13.201+
14.
15.

Square Foot
16.Regular Lot
17.Secondary Lot
18.Excess Land
19.Condominium
20.Miscellaneous

Fract. Acre
21.Houselot (Frac
22.Baselot(Fract)
23.
Acres
24.Houselot
25.Baselot
26.Rear 1
27.Rear 2
28.Rear 3
29.Rear 4

Type	Effective Frontage	Effective Depth	Influence Factor	Influence Code
			%	
			%	
			%	
			%	
			%	
			%	
			%	
	Square Feet			
			%	
			%	
			%	
			%	
			%	
			%	
			%	
	Acreage/Sites			
22	0.50		40 %	5
30	0.75		40 %	5
26	5.00		100 %	0
27	2.05		100 %	0
			%	
			%	
			%	

Total Acreage 8.30

Influence Codes
1.Unimproved
2.Excess Frtg
3.Topography
4.Size/Shape
5.Access
6.Restriction
7.Right of Way
8.View/Environ
9.Fract Share
Acres
30.Frontage 1
31.Frontage 2
32.Tillable
33.Tillable
34.Softwood F&O
35.Mixed Wood F&O
36.Hardwood F&O
37.Softwood TG
38.Mixed Wood TG
39.Hardwood TG
40.Wasteland
41.Gravel Pit
42.Mobile Home Si
43.Camp Site
44.Lot Improvemen
45.Access Right
46.Golf Course

Litchfield

Map Lot R13-007 | Account 1546 | Location OFF HALLOWELL ROAD | Card 1 Of 1 | 01/07/2026

Building Style		
0.Uncoded	4.Cape	8.Log
1.Conv	5.Garrison	9.Other
2.Ranch	6.Split	10.Tri-Level
3.R Ranch	7.Contemp	11.Earth One

Dwelling Units
Other Units

Stories		
1.1	4.1.5	7.1.25
2.2	5.1.75	8.3.5
3.3	6.2.5	9.4

Exterior Walls		
0.Uncoded	4.Asbestos	8.Concrete
1.Wd Clapbo	5.Stucco	9.Other
2.Vinyl	6.Brick	10.Wd shingl
3.Compos	7.Stone	11.T1-11

Roof Surface		
1.Asphalt	4.Composit	7.Rolled Roo
2.Slate	5.Wood	8.
3.Metal	6.Other	9.

SF Masonry Trim
OPEN-3-
OPEN-4-
Year Built
Year Remodeled

Foundation		
1.Concrete	4.Wood	7.
2.C.Block	5.Slab	8.
3.Br/Stone	6.Piers	9.

Basement		
1.1/4 Bmt	4.Full Bmt	7.
2.1/2 Bmt	5.Crawl Spac	8.
3.3/4 Bmt	6.	9.None

Bsmt Gar # Cars

Wet Basement		
1.Dry	4.Dirt Flr	7.
2.Damp	5.	8.
3.Wet	6.	9.

SF Bsmt Living
Fin Bsmt Grade
OPEN-5-CUSTOMIZE

Heat Type **100%**		
0.Uncoded	4.Steam	8.Fl/Wall
1.HWBB	5.FWA	9.No Heat
2.HWCI	6.GravWA	10.Radiant Ho
3.H Pump	7.Electric	11.Radiant

Cool Type **0%**		
1.Refrig	4.W&C Air	7.RadHW
2.Evapor	5.Monitor-oi	8.
3.H Pump	6.Monitor-Ga	9.None

Kitchen Style		
1.Modern	4.Obsolete	7.
2.Typical	5.	8.
3.Old Type	6.	9.None

Bath(s) Style		
1.Modern	4.Obsolete	7.
2.Typical	5.	8.
3.Old Type	6.	9.None

Rooms
Bedrooms
Full Baths
Half Baths
Addn Fixtures
Fireplaces

Layout		
1.Typical	4.	7.
2.Inadeq	5.	8.
3.	6.	9.

Attic		
1.1/4 Fin	4.Full Fin	7.
2.1/2 Fin	5.Fl/Stair	8.
3.3/4 Fin	6.	9.None

Insulation		
1.Full	4.Minimal	7.
2.Heavy	5.Partial	8.
3.Capped	6.	9.None

Unfinished %

Grade & Factor		
1.E Grade	4.B Grade	7.AAA Grade
2.D Grade	5.A Grade	8.M&S
3.C Grade	6.AA Grade	9.Same

SQFT (Footprint)

Condition		
1.Poor	4.Avg	7.V.G
2.Fair	5.Avg+	8.Exc
3.Avg-	6.Good	9.Same

Phys. % Good
Funct. % Good

Functional Code		
1.Incomp	4.Delap	7.No Power
2.O-Built	5.Bsmt	8.LongTerm
3.Damage	6.Common	9.None

Econ. % Good

Economic Code		
0.None	3.No Power	9.None
1.Location	4.Generate	
2.Encroach	5.Multi-Fami	

Entrance Code **0**		
1.Interior	4.Vacant	7.
2.Refusal	5.Estimate	8.
3.Informed	6.Existing R	9.

Information Code		
1.Owner	4.Agent	7.Vacant
2.Relative	5.Estimate	8.
3.Tenant	6.Other	9.

Date Inspected

Additions, Outbuildings & Improvements

Type	Year	Units	Grade	Cond	Phys.	Funct.	Sound Value
					%	%	
					%	%	
					%	%	
					%	%	
					%	%	
					%	%	
					%	%	
					%	%	
					%	%	
					%	%	

1.One Story Fram
2.Two Story Fram
3.Three Story Fr
4.1 & 1/2 Story
5.1 & 3/4 Story
6.2 & 1/2 Story
21.Open Frame Por
22.Encl Frame Por
23.Frame Garage
24.Frame Shed
25.Frame Bay Wind
26.1SFr Overhang
27.Unfin Basement
28.Unfinished Att
29.Finished Attic

Map Lot R13-008 | Account 10 | Location 191 LEWISTON ROAD | Card 1 Of 2 | 1/07/2026

AVERILL, HANNAH R
AVERILL, MATTHEW D
189 NECK ROAD
LITCHFIELD ME 04350

B13328P216

Previous Owner
ALBERT, BETTY
12 NILES ROAD

SABATTUS ME 04280
Sale Date: 12/05/2016

Inspection Witnessed By:

X Date

No./Date	Description	Date Insp.

Notes:

Property Data

Neighborhood **113 Lewiston Road**

Tree Growth Year **0**

X Coordinate **0**

Y Coordinate **0**

Zone/Land Use **14 Cobbosscontee Stream**

Secondary Zone

Topography **2 Rolling**

1.Level	4.Below St	7.ResProtect
2.Rolling	5.Low	8.
3.Above St	6.Swampy	9.

Utilities **9 None** **9 None**

1.Public	4.Dr Well	7.Cesspool
2.Water	5.Dug Well	8.Lake/Pond
3.Sewer	6.Septic	9.None

Street **3 Gravel**

1.Paved	4.Proposed	7.
2.Semi Imp	5.R/O/W	8.
3.Gravel	6.	9.None

Open 1 **0**

Open 2 **0**

Sale Data

Sale Date **12/05/2016**

Price

Sale Type **1 Land Only**

1.Land	4.MFGUNIT	7.
2.L & B	5.Other	8.
3.Building	6.	9.

Financing **9 Unknown**

1.Convent	4.Seller	7.
2.FHA/VA	5.Private	8.
3.Assumed	6.Cash	9.Unknown

Validity **2 Related Parties**

1.Valid	4.Split	7.Renovate
2.Related	5.Partial	8.Other
3.Distress	6.Exempt	9.

Verified **5 Public Record**

1.Buyer	4.Agent	7.Family
2.Seller	5.Pub Rec	8.Other
3.Lender	6.MLS	9.

Assessment Record

Year	Land	Buildings	Exempt	Total
2012	90,560	0	0	90,560
2013	90,560	0	0	90,560
2014	90,560	0	0	90,560
2015	90,560	0	0	90,560
2016	90,560	0	0	90,560
2017	90,560	0	0	90,560
2018	90,560	0	0	90,560
2019	70,800	0	0	70,800
2020	70,800	0	0	70,800
2021	70,800	0	0	70,800
2022	70,800	0	0	70,800
2023	84,900	0	0	84,900
2024	84,900	0	0	84,900
2025	114,600	0	0	114,600

Land Data

Front Foot

11.1-100
12.101-200
13.201+
14.
15.

Square Foot

16.Regular Lot
17.Secondary Lot
18.Excess Land
19.Condominium
20.Miscellaneous

Fract. Acre

21.Houselot (Frac
22.Baselot(Fract)
23.

Acres

24.Houselot
25.Baselot
26.Rear 1
27.Rear 2
28.Rear 3
29.Rear 4

Type	Effective Frontage	Effective Depth	Influence Factor	Influence Code
			%	
			%	
			%	
			%	
			%	
			%	
			%	
	Square Feet			
			%	
			%	
			%	
			%	
			%	
			%	
			%	
	Acreage/Sites			
22	0.50		85 %	7
99			75 %	6
30	1.00		85 %	7
99			75 %	6
31	4.00		85 %	7
99			75 %	6
			%	

Total Acreage 5.50

Influence Codes

1.Unimproved
2.Excess Frtg
3.Topography
4.Size/Shape
5.Access
6.Restriction
7.Right of Way
8.View/Environ
9.Fract Share

Acres

30.Frontage 1
31.Frontage 2
32.Tillable
33.Tillable
34.Softwood F&O
35.Mixed Wood F&O
36.Hardwood F&O
37.Softwood TG
38.Mixed Wood TG
39.Hardwood TG
40.Wasteland
41.Gravel Pit
42.Mobile Home Si
43.Camp Site
44.Lot Improvemen
45.Access Right
46.Golf Course

Litchfield

Litchfield

Map Lot R13-008 | Account 10 | Location 191 LEWISTON ROAD | Card 1 Of 2 | 01/07/2026

Building Style **0 Uncoded**		
0.Uncoded	4.Cape	8.Log
1.Conv	5.Garrison	9.Other
2.Ranch	6.Split	10.Tri-Level
3.R Ranch	7.Contemp	11.Earth One
Dwelling Units **0**		
Other Units **0**		
Stories **0**		
1.1	4.1.5	7.1.25
2.2	5.1.75	8.3.5
3.3	6.2.5	9.4
Exterior Walls **0 Uncoded**		
0.Uncoded	4.Asbestos	8.Concrete
1.Wd Clapbo	5.Stucco	9.Other
2.Vinyl	6.Brick	10.Wd shingl
3.Compos	7.Stone	11.T1-11
Roof Surface **0**		
1.Asphalt	4.Composit	7.Rolled Roo
2.Slate	5.Wood	8.
3.Metal	6.Other	9.
SF Masonry Trim **0**		
OPEN-3- **0**		
OPEN-4- **0**		
Year Built **0**		
Year Remodeled **0**		
Foundation **0**		
1.Concrete	4.Wood	7.
2.C.Block	5.Slab	8.
3.Br/Stone	6.Piers	9.
Basement **0**		
1.1/4 Bmt	4.Full Bmt	7.
2.1/2 Bmt	5.Crawl Spac	8.
3.3/4 Bmt	6.	9.None
Bsmt Gar # Cars **0**		
Wet Basement **0**		
1.Dry	4.Dirt Flr	7.
2.Damp	5.	8.
3.Wet	6.	9.

SF Bsmt Living **0**		
Fin Bsmt Grade **0 0**		
OPEN-5-CUSTOMIZE **0**		
Heat Type **100%** **0 Uncoded**		
0.Uncoded	4.Steam	8.Fl/Wall
1.HWBB	5.FWA	9.No Heat
2.HWCI	6.GravWA	10.Radiant Ho
3.H Pump	7.Electric	11.Radiant
Cool Type **0%** **9 None**		
1.Refrig	4.W&C Air	7.RadHW
2.Evapor	5.Monitor-oi	8.
3.H Pump	6.Monitor-Ga	9.None
Kitchen Style **0**		
1.Modern	4.Obsolete	7.
2.Typical	5.	8.
3.Old Type	6.	9.None
Bath(s) Style **0**		
1.Modern	4.Obsolete	7.
2.Typical	5.	8.
3.Old Type	6.	9.None
# Rooms **0**		
# Bedrooms **0**		
# Full Baths **0**		
# Half Baths **0**		
# Addn Fixtures **0**		
# Fireplaces **0**		

Layout **0**		
1.Typical	4.	7.
2.Inadeq	5.	8.
3.	6.	9.
Attic **0**		
1.1/4 Fin	4.Full Fin	7.
2.1/2 Fin	5.Fl/Stair	8.
3.3/4 Fin	6.	9.None
Insulation **0**		
1.Full	4.Minimal	7.
2.Heavy	5.Partial	8.
3.Capped	6.	9.None
Unfinished % **0%**		
Grade & Factor **0 0%**		
1.E Grade	4.B Grade	7.AAA Grade
2.D Grade	5.A Grade	8.M&S
3.C Grade	6.AA Grade	9.Same
SQFT (Footprint) **0**		
Condition **0**		
1.Poor	4.Avg	7.V.G
2.Fair	5.Avg+	8.Exc
3.Avg-	6.Good	9.Same
Phys. % Good **0%**		
Funct. % Good **100%**		
Functional Code **9 None**		
1.Incomp	4.Delap	7.No Power
2.O-Built	5.Bsmt	8.LongTerm
3.Damage	6.Common	9.None
Econ. % Good **100%**		
Economic Code **9 None**		
0.None	3.No Power	9.None
1.Location	4.Generate	
2.Encroach	5.Multi-Fami	
Entrance Code **0**		
1.Interior	4.Vacant	7.
2.Refusal	5.Estimate	8.
3.Informed	6.Existing R	9.
Information Code		
1.Owner	4.Agent	7.Vacant
2.Relative	5.Estimate	8.
3.Tenant	6.Other	9.

Date Inspected

Additions, Outbuildings & Improvements

Type	Year	Units	Grade	Cond	Phys.	Funct.	Sound Value
					%	%	
					%	%	
					%	%	
					%	%	
					%	%	
					%	%	
					%	%	
					%	%	
					%	%	
					%	%	

1.One Story Fram
2.Two Story Fram
3.Three Story Fr
4.1 & 1/2 Story
5.1 & 3/4 Story
6.2 & 1/2 Story
21.Open Frame Por
22.Encl Frame Por
23.Frame Garage
24.Frame Shed
25.Frame Bay Wind
26.1SFr Overhang
27.Unfin Basement
28.Unfinished Att
29.Finished Attic

AVERILL, HANNAH R
AVERILL, MATTHEW D
189 NECK ROAD
LITCHFIELD ME 04350

Previous Owner
ALBERT, BETTY
12 NILES ROAD

SABATTUS ME 04280
Sale Date: 12/05/2016

Inspection Witnessed By:

X Date

No./Date	Description	Date Insp.

Notes:

Property Data

Neighborhood **113 Lewiston Road**

Tree Growth Year **0**

X Coordinate **0**

Y Coordinate **0**

Zone/Land Use **14 Cobbosscontee Stream**

Secondary Zone

Topography **2 Rolling**

1.Level	4.Below St	7.ResProtect
2.Rolling	5.Low	8.
3.Above St	6.Swampy	9.

Utilities **9 None** **9 None**

1.Public	4.Dr Well	7.Cesspool
2.Water	5.Dug Well	8.Lake/Pond
3.Sewer	6.Septic	9.None

Street **1 Paved**

1.Paved	4.Proposed	7.
2.Semi Imp	5.R/O/W	8.
3.Gravel	6.	9.None

Open 1 **0**

Open 2 **0**

Sale Data

Sale Date **12/05/2016**

Price

Sale Type **1 Land Only**

1.Land	4.MFGUNIT	7.
2.L & B	5.Other	8.
3.Building	6.	9.

Financing **9 Unknown**

1.Convent	4.Seller	7.
2.FHA/VA	5.Private	8.
3.Assumed	6.Cash	9.Unknown

Validity **2 Related Parties**

1.Valid	4.Split	7.Renovate
2.Related	5.Partial	8.Other
3.Distress	6.Exempt	9.

Verified **5 Public Record**

1.Buyer	4.Agent	7.Family
2.Seller	5.Pub Rec	8.Other
3.Lender	6.MLS	9.

Assessment Record

Year	Land	Buildings	Exempt	Total
2012	69,220	0	0	69,220
2013	69,220	0	0	69,220
2014	69,220	0	0	69,220
2015	69,220	0	0	69,220
2016	69,220	0	0	69,220
2017	69,220	0	0	69,220
2018	69,220	0	0	69,220
2019	33,800	0	0	33,800
2020	33,800	0	0	33,800
2021	33,800	0	0	33,800
2022	33,800	0	0	33,800
2023	40,500	0	0	40,500
2024	40,500	0	0	40,500
2025	54,700	0	0	54,700

Land Data

Front Foot

11.1-100
12.101-200
13.201+
14.
15.

Square Foot

16.Regular Lot
17.Secondary Lot
18.Excess Land
19.Condominium
20.Miscellaneous

Fract. Acre

21.Houselot (Frac
22.Baselot(Fract)
23.

Acres

24.Houselot
25.Baselot
26.Rear 1
27.Rear 2
28.Rear 3
29.Rear 4

Type	Effective Frontage	Effective Depth	Influence Factor	Influence Code
			%	
			%	
			%	
			%	
			%	
			%	
			%	
	Square Feet			
			%	
			%	
			%	
			%	
			%	
			%	
			%	
	Acreage/Sites			
26	5.00		100 %	0
27	10.00		100 %	0
28	22.50		100 %	0
			%	
			%	
			%	
			%	

Total Acreage 37.50

Influence Codes

1.Unimproved
2.Excess Frtg
3.Topography
4.Size/Shape
5.Access
6.Restriction
7.Right of Way
8.View/Environ
9.Fract Share

Acres

30.Frontage 1
31.Frontage 2
32.Tillable
33.Tillable
34.Softwood F&O
35.Mixed Wood F&O
36.Hardwood F&O
37.Softwood TG
38.Mixed Wood TG
39.Hardwood TG
40.Wasteland
41.Gravel Pit
42.Mobile Home Si
43.Camp Site
44.Lot Improvemen
45.Access Right
46.Golf Course

Litchfield

Litchfield

Map Lot R13-008 | Account 10 | Location | Card 2 Of 2 | 01/07/2026

Building Style		
0.Uncoded	4.Cape	8.Log
1.Conv	5.Garrison	9.Other
2.Ranch	6.Split	10.Tri-Level
3.R Ranch	7.Contemp	11.Earth One

Dwelling Units
Other Units

Stories		
1.1	4.1.5	7.1.25
2.2	5.1.75	8.3.5
3.3	6.2.5	9.4

Exterior Walls		
0.Uncoded	4.Asbestos	8.Concrete
1.Wd Clapbo	5.Stucco	9.Other
2.Vinyl	6.Brick	10.Wd shingl
3.Compos	7.Stone	11.T1-11

Roof Surface		
1.Asphalt	4.Composit	7.Rolled Roo
2.Slate	5.Wood	8.
3.Metal	6.Other	9.

SF Masonry Trim
OPEN-3-
OPEN-4-
Year Built
Year Remodeled

Foundation		
1.Concrete	4.Wood	7.
2.C.Block	5.Slab	8.
3.Br/Stone	6.Piers	9.

Basement		
1.1/4 Bmt	4.Full Bmt	7.
2.1/2 Bmt	5.Crawl Spac	8.
3.3/4 Bmt	6.	9.None

Bsmt Gar # Cars

Wet Basement		
1.Dry	4.Dirt Flr	7.
2.Damp	5.	8.
3.Wet	6.	9.

SF Bsmt Living
Fin Bsmt Grade
OPEN-5-CUSTOMIZE

Heat Type **100%**		
0.Uncoded	4.Steam	8.Fl/Wall
1.HWBB	5.FWA	9.No Heat
2.HWCI	6.GravWA	10.Radiant Ho
3.H Pump	7.Electric	11.Radiant

Cool Type **0%**		
1.Refrig	4.W&C Air	7.RadHW
2.Evapor	5.Monitor-oi	8.
3.H Pump	6.Monitor-Ga	9.None

Kitchen Style		
1.Modern	4.Obsolete	7.
2.Typical	5.	8.
3.Old Type	6.	9.None

Bath(s) Style		
1.Modern	4.Obsolete	7.
2.Typical	5.	8.
3.Old Type	6.	9.None

Rooms
Bedrooms
Full Baths
Half Baths
Addn Fixtures
Fireplaces

Layout		
1.Typical	4.	7.
2.Inadeq	5.	8.
3.	6.	9.

Attic		
1.1/4 Fin	4.Full Fin	7.
2.1/2 Fin	5.Fl/Stair	8.
3.3/4 Fin	6.	9.None

Insulation		
1.Full	4.Minimal	7.
2.Heavy	5.Partial	8.
3.Capped	6.	9.None

Unfinished %

Grade & Factor		
1.E Grade	4.B Grade	7.AAA Grade
2.D Grade	5.A Grade	8.M&S
3.C Grade	6.AA Grade	9.Same

SQFT (Footprint)

Condition		
1.Poor	4.Avg	7.V.G
2.Fair	5.Avg+	8.Exc
3.Avg-	6.Good	9.Same

Phys. % Good
Funct. % Good

Functional Code		
1.Incomp	4.Delap	7.No Power
2.O-Built	5.Bsmt	8.LongTerm
3.Damage	6.Common	9.None

Econ. % Good

Economic Code		
0.None	3.No Power	9.None
1.Location	4.Generate	
2.Encroach	5.Multi-Fami	

Entrance Code **0**		
1.Interior	4.Vacant	7.
2.Refusal	5.Estimate	8.
3.Informed	6.Existing R	9.

Information Code		
1.Owner	4.Agent	7.Vacant
2.Relative	5.Estimate	8.
3.Tenant	6.Other	9.

Date Inspected

Additions, Outbuildings & Improvements

Type	Year	Units	Grade	Cond	Phys.	Funct.	Sound Value
					%	%	
					%	%	
					%	%	
					%	%	
					%	%	
					%	%	
					%	%	
					%	%	
					%	%	
					%	%	

1.One Story Fram
2.Two Story Fram
3.Three Story Fr
4.1 & 1/2 Story
5.1 & 3/4 Story
6.2 & 1/2 Story
21.Open Frame Por
22.Encl Frame Por
23.Frame Garage
24.Frame Shed
25.Frame Bay Wind
26.1SFr Overhang
27.Unfin Basement
28.Unfinished Att
29.Finished Attic

Map Lot R13-008A | Account 2052 | Location 82 MY WAY DRIVE | Card 1 Of 3 | 1/07/2026

NADEAU, LARRY R II
NADEAU, SELENA J
82 MY WAY DRIVE
LITCHFIELD ME 04350

B13419P77

Previous Owner
NADEAU, LAWRENCE
NADEAU, RENEE
39 MY WAY DRIVE
LITCHFIELD ME 04350
Sale Date: 11/27/2019

Previous Owner
NADEAU, LAWRENCE & RENEE
1191 LEWISTON ROAD

LITCHFIELD ME 04350
Sale Date: 07/16/2003

Inspection Witnessed By:

X Date

No./Date	Description	Date Insp.

Notes:

9/8/25 W/MRS M+L NEW GAR C#3
5/2/22 W/MR AT OFFICE, CALL CARD 2 COMPLETE
'22 MH Gone
4/22/21 W/MRS ADD MH +MVR, WITH LI. M&L INC NEW HSE +MVR.
'14 DEED FROM 2005 NOT DONE BY ASSESSING OFFICE. 2.32 ACRES TO "ON' BECOMES NEW LOT 8C.

Litchfield

Property Data

Neighborhood **113 Lewiston Road**

Tree Growth Year **0**

X Coordinate **0**

Y Coordinate **0**

Zone/Land Use **11 Residential**

Secondary Zone

Topography **2 Rolling**

1.Level	4.Below St	7.ResProtect
2.Rolling	5.Low	8.
3.Above St	6.Swampy	9.

Utilities **4 Drilled Well** **6 Septic System**

1.Public	4.Dr Well	7.Cesspool
2.Water	5.Dug Well	8.Lake/Pond
3.Sewer	6.Septic	9.None

Street **3 Gravel**

1.Paved	4.Proposed	7.
2.Semi Imp	5.R/O/W	8.
3.Gravel	6.	9.None

Open 1 **0**

Open 2 **0**

Sale Data

Sale Date **11/27/2019**

Price

Sale Type **2 Land & Buildings**

1.Land	4.MFGUNIT	7.
2.L & B	5.Other	8.
3.Building	6.	9.

Financing **9 Unknown**

1.Convent	4.Seller	7.
2.FHA/VA	5.Private	8.
3.Assumed	6.Cash	9.Unknown

Validity **2 Related Parties**

1.Valid	4.Split	7.Renovate
2.Related	5.Partial	8.Other
3.Distress	6.Exempt	9.

Verified **5 Public Record**

1.Buyer	4.Agent	7.Family
2.Seller	5.Pub Rec	8.Other
3.Lender	6.MLS	9.

Assessment Record

Year	Land	Buildings	Exempt	Total
2012	58,378	59,230	0	117,608
2013	58,378	59,137	0	117,515
2014	57,218	58,499	0	115,717
2015	57,218	58,499	0	115,717
2016	57,218	57,859	0	115,077
2017	57,218	57,766	0	114,984
2018	57,218	57,221	0	114,439
2019	52,500	58,800	0	111,300
2020	52,500	58,800	0	111,300
2021	72,500	88,600	0	161,100
2022	72,500	58,800	0	131,300
2023	87,000	70,500	0	157,500
2024	87,000	70,500	0	157,500
2025	117,500	95,400	0	212,900

Land Data

Front Foot

11.1-100
12.101-200
13.201+
14.
15.

Square Foot

16.Regular Lot
17.Secondary Lot
18.Excess Land
19.Condominium
20.Miscellaneous

Fract. Acre

21.Houselot (Frac
22.Baselot(Fract)
23.

Acres

24.Houselot
25.Baselot
26.Rear 1
27.Rear 2
28.Rear 3
29.Rear 4

Type	Effective Frontage	Effective Depth	Influence Factor	Influence Code
			%	
			%	
			%	
			%	
			%	
			%	
			%	
Square Feet				
			%	
			%	
			%	
			%	
			%	
			%	
			%	
Acreage/Sites				
24	1.00	100	%	0
26	5.00	100	%	0
27	10.00	100	%	0
28	8.00	100	%	0
40	10.00	100	%	0
44	1.00	100	%	0
			%	

Total Acreage 34.00

Influence Codes

1.Unimproved
2.Excess Frtg
3.Topography
4.Size/Shape
5.Access
6.Restriction
7.Right of Way
8.View/Environ
9.Fract Share

Acres

30.Frontage 1
31.Frontage 2
32.Tillable
33.Tillable
34.Softwood F&O
35.Mixed Wood F&O
36.Hardwood F&O
37.Softwood TG
38.Mixed Wood TG
39.Hardwood TG
40.Wasteland
41.Gravel Pit
42.Mobile Home Si
43.Camp Site
44.Lot Improvemen
45.Access Right
46.Golf Course

Litchfield

Map Lot R13-008A | Account 2052 | Location 82 MY WAY DRIVE | Card 1 Of 3 | 01/07/2026

Building Style		
0.Uncoded	4.Cape	8.Log
1.Conv	5.Garrison	9.Other
2.Ranch	6.Split	10.Tri-Level
3.R Ranch	7.Contemp	11.Earth One

Dwelling Units
Other Units

Stories		
1.1	4.1.5	7.1.25
2.2	5.1.75	8.3.5
3.3	6.2.5	9.4

Exterior Walls		
0.Uncoded	4.Asbestos	8.Concrete
1.Wd Clapbo	5.Stucco	9.Other
2.Vinyl	6.Brick	10.Wd shingl
3.Compos	7.Stone	11.T1-11

Roof Surface		
1.Asphalt	4.Composit	7.Rolled Roo
2.Slate	5.Wood	8.
3.Metal	6.Other	9.

SF Masonry Trim
OPEN-3-
OPEN-4-
Year Built
Year Remodeled

Foundation		
1.Concrete	4.Wood	7.
2.C.Block	5.Slab	8.
3.Br/Stone	6.Piers	9.

Basement		
1.1/4 Bmt	4.Full Bmt	7.
2.1/2 Bmt	5.Crawl Spac	8.
3.3/4 Bmt	6.	9.None

Bsmt Gar # Cars

Wet Basement		
1.Dry	4.Dirt Flr	7.
2.Damp	5.	8.
3.Wet	6.	9.

SF Bsmt Living
Fin Bsmt Grade
OPEN-5-CUSTOMIZE

Heat Type **100%**		
0.Uncoded	4.Steam	8.Fl/Wall
1.HWBB	5.FWA	9.No Heat
2.HWCI	6.GravWA	10.Radiant Ho
3.H Pump	7.Electric	11.Radiant

Cool Type **0%**		
1.Refrig	4.W&C Air	7.RadHW
2.Evapor	5.Monitor-oi	8.
3.H Pump	6.Monitor-Ga	9.None

Kitchen Style		
1.Modern	4.Obsolete	7.
2.Typical	5.	8.
3.Old Type	6.	9.None

Bath(s) Style		
1.Modern	4.Obsolete	7.
2.Typical	5.	8.
3.Old Type	6.	9.None

Rooms
Bedrooms
Full Baths
Half Baths
Addn Fixtures
Fireplaces

Layout		
1.Typical	4.	7.
2.Inadeq	5.	8.
3.	6.	9.

Attic		
1.1/4 Fin	4.Full Fin	7.
2.1/2 Fin	5.Fl/Stair	8.
3.3/4 Fin	6.	9.None

Insulation		
1.Full	4.Minimal	7.
2.Heavy	5.Partial	8.
3.Capped	6.	9.None

Unfinished %

Grade & Factor		
1.E Grade	4.B Grade	7.AAA Grade
2.D Grade	5.A Grade	8.M&S
3.C Grade	6.AA Grade	9.Same

SQFT (Footprint)

Condition		
1.Poor	4.Avg	7.V.G
2.Fair	5.Avg+	8.Exc
3.Avg-	6.Good	9.Same

Phys. % Good
Funct. % Good

Functional Code		
1.Incomp	4.Delap	7.No Power
2.O-Built	5.Bsmt	8.LongTerm
3.Damage	6.Common	9.None

Econ. % Good

Economic Code		
0.None	3.No Power	9.None
1.Location	4.Generate	
2.Encroach	5.Multi-Fami	

Entrance Code **5 Estimated**		
1.Interior	4.Vacant	7.
2.Refusal	5.Estimate	8.
3.Informed	6.Existing R	9.

Information Code **7 Vacant**		
1.Owner	4.Agent	7.Vacant
2.Relative	5.Estimate	8.
3.Tenant	6.Other	9.

Date Inspected 10/05/2018

Additions, Outbuildings & Improvements

Type	Year	Units	Grade	Cond	Phys.	Funct.	Sound Value
81 Barn	2010	2112	1 100	4	0 %	90 %	
61 Canopy/s	2010	480	1 100	4	0 %	75 %	
23 Frame Garage	2004	1800	2 100	4	0 %	75 %	
23 Frame Garage	2010	720	2 100	4	0 %	75 %	
24 Frame Shed	2010	576	2 100	4	0 %	75 %	
61 Canopy/s	2010	240	1 100	4	0 %	75 %	
					%	%	
					%	%	
					%	%	
					%	%	

1.One Story Fram
2.Two Story Fram
3.Three Story Fr
4.1 & 1/2 Story
5.1 & 3/4 Story
6.2 & 1/2 Story
21.Open Frame Por
22.Encl Frame Por
23.Frame Garage
24.Frame Shed
25.Frame Bay Wind
26.1SFr Overhang
27.Unfin Basement
28.Unfinished Att
29.Finished Attic

Map Lot R13-008A | Account 2052 | Location 82 MY WAY DRIVE | Card 2 Of 3 | 1/07/2026

NADEAU, LARRY R II
NADEAU, SELENA J
82 MY WAY DRIVE
LITCHFIELD ME 04350

Previous Owner
NADEAU, LAWRENCE
NADEAU, RENEE
39 MY WAY DRIVE
LITCHFIELD ME 04350
Sale Date: 11/27/2019

Previous Owner
NADEAU, LAWRENCE & RENEE
1191 LEWISTON ROAD

LITCHFIELD ME 04350
Sale Date: 07/16/2003

Inspection Witnessed By:

X Date

No./Date	Description	Date Insp.

Notes:

Property Data

Neighborhood **113 Lewiston Road**

Tree Growth Year **0**

X Coordinate **0**

Y Coordinate **0**

Zone/Land Use **11 Residential**

Secondary Zone

Topography **2 Rolling**

1.Level	4.Below St	7.ResProtect
2.Rolling	5.Low	8.
3.Above St	6.Swampy	9.

Utilities **4 Drilled Well** **6 Septic System**

1.Public	4.Dr Well	7.Cesspool
2.Water	5.Dug Well	8.Lake/Pond
3.Sewer	6.Septic	9.None

Street **3 Gravel**

1.Paved	4.Proposed	7.
2.Semi Imp	5.R/O/W	8.
3.Gravel	6.	9.None

Open 1 **0**

Open 2 **0**

Sale Data

Sale Date **11/27/2019**

Price

Sale Type **2 Land & Buildings**

1.Land	4.MFGUNIT	7.
2.L & B	5.Other	8.
3.Building	6.	9.

Financing **9 Unknown**

1.Convent	4.Seller	7.
2.FHA/VA	5.Private	8.
3.Assumed	6.Cash	9.Unknown

Validity **2 Related Parties**

1.Valid	4.Split	7.Renovate
2.Related	5.Partial	8.Other
3.Distress	6.Exempt	9.

Verified **5 Public Record**

1.Buyer	4.Agent	7.Family
2.Seller	5.Pub Rec	8.Other
3.Lender	6.MLS	9.

Assessment Record

Year	Land	Buildings	Exempt	Total
2021	0	153,000	0	153,000
2022	0	179,900	0	179,900
2023	0	215,900	0	215,900
2024	0	215,900	0	215,900
2025	0	292,100	0	292,100

Land Data

Front Foot	Type	Effective Frontage	Effective Depth	Influence Factor	Influence Code
11.1-100				%	
12.101-200				%	
13.201+				%	
14.				%	
15.				%	
				%	
				%	
Square Foot		**Square Feet**			
16.Regular Lot				%	
17.Secondary Lot				%	
18.Excess Land				%	
19.Condominium				%	
20.Miscellaneous				%	
				%	
				%	
Fract. Acre		**Acreage/Sites**			
21.Houselot (Frac				%	
22.Baselot(Fract)				%	
23.				%	
Acres				%	
24.Houselot				%	
25.Baselot				%	
26.Rear 1				%	
27.Rear 2				%	
28.Rear 3				%	
29.Rear 4				%	

Total Acreage 0.00

Influence Codes

1.Unimproved
2.Excess Frtg
3.Topography
4.Size/Shape
5.Access
6.Restriction
7.Right of Way
8.View/Environ
9.Fract Share
Acres
30.Frontage 1
31.Frontage 2
32.Tillable
33.Tillable
34.Softwood F&O
35.Mixed Wood F&O
36.Hardwood F&O
37.Softwood TG
38.Mixed Wood TG
39.Hardwood TG
40.Wasteland
41.Gravel Pit
42.Mobile Home Si
43.Camp Site
44.Lot Improvemen
45.Access Right
46.Golf Course

Litchfield

Litchfield

Map Lot R13-008A | Account 2052 | Location 82 MY WAY DRIVE | Card 2 Of 3 | 01/07/2026

Building Style	**2 Ranch**	
0.Uncoded	4.Cape	8.Log
1.Conv	5.Garrison	9.Other
2.Ranch	6.Split	10.Tri-Level
3.R Ranch	7.Contemp	11.Earth One
Dwelling Units	**1**	
Other Units	**0**	
Stories	**1 One Story**	
1.1	4.1.5	7.1.25
2.2	5.1.75	8.3.5
3.3	6.2.5	9.4
Exterior Walls	**1 Clapboard**	
0.Uncoded	4.Asbestos	8.Concrete
1.Wd Clapbo	5.Stucco	9.Other
2.Vinyl	6.Brick	10.Wd shingl
3.Compos	7.Stone	11.T1-11
Roof Surface	**1 Asphalt Shingles**	
1.Asphalt	4.Composit	7.Rolled Roo
2.Slate	5.Wood	8.
3.Metal	6.Other	9.
SF Masonry Trim	**0**	
OPEN-3-	**0**	
OPEN-4-	**0**	
Year Built	**2020**	
Year Remodeled	**0**	
Foundation	**5 Concrete Slab**	
1.Concrete	4.Wood	7.
2.C.Block	5.Slab	8.
3.Br/Stone	6.Piers	9.
Basement	**9 No Basement**	
1.1/4 Bmt	4.Full Bmt	7.
2.1/2 Bmt	5.Crawl Spac	8.
3.3/4 Bmt	6.	9.None
Bsmt Gar # Cars	**0**	
Wet Basement	**9 No Basement**	
1.Dry	4.Dirt Flr	7.
2.Damp	5.	8.
3.Wet	6.	9.

SF Bsmt Living	**0**	
Fin Bsmt Grade	**0 0**	
OPEN-5-CUSTOMIZE	**0**	
Heat Type	**100%**	**3 Heat Pump**
0.Uncoded	4.Steam	8.Fl/Wall
1.HWBB	5.FWA	9.No Heat
2.HWCI	6.GravWA	10.Radiant Ho
3.H Pump	7.Electric	11.Radiant
Cool Type	**0%**	**9 None**
1.Refrig	4.W&C Air	7.RadHW
2.Evapor	5.Monitor-oi	8.
3.H Pump	6.Monitor-Ga	9.None
Kitchen Style	**2 Typical**	
1.Modern	4.Obsolete	7.
2.Typical	5.	8.
3.Old Type	6.	9.None
Bath(s) Style	**2 Typical Bath(s)**	
1.Modern	4.Obsolete	7.
2.Typical	5.	8.
3.Old Type	6.	9.None
# Rooms	**0**	
# Bedrooms	**2**	
# Full Baths	**2**	
# Half Baths	**0**	
# Addn Fixtures	**1**	
# Fireplaces	**0**	

Layout	**1 Typical**	
1.Typical	4.	7.
2.Inadeq	5.	8.
3.	6.	9.
Attic	**9 None**	
1.1/4 Fin	4.Full Fin	7.
2.1/2 Fin	5.Fl/Stair	8.
3.3/4 Fin	6.	9.None
Insulation	**1 Full**	
1.Full	4.Minimal	7.
2.Heavy	5.Partial	8.
3.Capped	6.	9.None
Unfinished %	**0%**	
Grade & Factor	**3 Average 110%**	
1.E Grade	4.B Grade	7.AAA Grade
2.D Grade	5.A Grade	8.M&S
3.C Grade	6.AA Grade	9.Same
SQFT (Footprint)	**1456**	
Condition	**4 Average**	
1.Poor	4.Avg	7.V.G
2.Fair	5.Avg+	8.Exc
3.Avg-	6.Good	9.Same
Phys. % Good	**0%**	
Funct. % Good	**100%**	
Functional Code	**9 None**	
1.Incomp	4.Delap	7.No Power
2.O-Built	5.Bsmt	8.LongTerm
3.Damage	6.Common	9.None
Econ. % Good	**100%**	
Economic Code	**9 None**	
0.None	3.No Power	9.None
1.Location	4.Generate	
2.Encroach	5.Multi-Fami	
Entrance Code	**0**	
1.Interior	4.Vacant	7.
2.Refusal	5.Estimate	8.
3.Informed	6.Existing R	9.
Information Code		
1.Owner	4.Agent	7.Vacant
2.Relative	5.Estimate	8.
3.Tenant	6.Other	9.

Date Inspected 10/05/2018

Additions, Outbuildings & Improvements

Type	Year	Units	Grade	Cond	Phys.	Funct.	Sound Value
21 Open Frame	0	360	0 0	0	0 %	0 %	
71 Garage	0	756	0 0	0	0 %	0 %	
					%	%	
					%	%	
					%	%	
					%	%	
					%	%	
					%	%	
					%	%	
					%	%	

1.One Story Fram
2.Two Story Fram
3.Three Story Fr
4.1 & 1/2 Story
5.1 & 3/4 Story
6.2 & 1/2 Story
21.Open Frame Por
22.Encl Frame Por
23.Frame Garage
24.Frame Shed
25.Frame Bay Wind
26.1SFr Overhang
27.Unfin Basement
28.Unfinished Att
29.Finished Attic

NADEAU, LARRY R II
NADEAU, SELENA J
82 MY WAY DRIVE
LITCHFIELD ME 04350

Previous Owner
NADEAU, LAWRENCE
NADEAU, RENEE
39 MY WAY DRIVE
LITCHFIELD ME 04350
Sale Date: 11/27/2019

Previous Owner
NADEAU, LAWRENCE & RENEE
1191 LEWISTON ROAD

LITCHFIELD ME 04350
Sale Date: 07/16/2003

Inspection Witnessed By:

X Date

No./Date	Description	Date Insp.

Notes:

Property Data

Neighborhood **113 Lewiston Road**

Tree Growth Year **0**

X Coordinate **0**

Y Coordinate **0**

Zone/Land Use **11 Residential**

Secondary Zone

Topography **2 Rolling**

1.Level	4.Below St	7.ResProtect
2.Rolling	5.Low	8.
3.Above St	6.Swampy	9.

Utilities **4 Drilled Well** **6 Septic System**

1.Public	4.Dr Well	7.Cesspool
2.Water	5.Dug Well	8.Lake/Pond
3.Sewer	6.Septic	9.None

Street **3 Gravel**

1.Paved	4.Proposed	7.
2.Semi Imp	5.R/O/W	8.
3.Gravel	6.	9.None

Open 1 **0**

Open 2 **0**

Sale Data

Sale Date **11/27/2019**

Price

Sale Type **2 Land & Buildings**

1.Land	4.MFGUNIT	7.
2.L & B	5.Other	8.
3.Building	6.	9.

Financing **9 Unknown**

1.Convent	4.Seller	7.
2.FHA/VA	5.Private	8.
3.Assumed	6.Cash	9.Unknown

Validity **2 Related Parties**

1.Valid	4.Split	7.Renovate
2.Related	5.Partial	8.Other
3.Distress	6.Exempt	9.

Verified **5 Public Record**

1.Buyer	4.Agent	7.Family
2.Seller	5.Pub Rec	8.Other
3.Lender	6.MLS	9.

Assessment Record

Year	Land	Buildings	Exempt	Total
2025	0	31,000	0	31,000

Land Data

Front Foot	Type	Effective Frontage	Effective Depth	Influence Factor	Influence Code
11.1-100				%	
12.101-200				%	
13.201+				%	
14.				%	
15.				%	
				%	
				%	
Square Foot		**Square Feet**			
16.Regular Lot				%	
17.Secondary Lot				%	
18.Excess Land				%	
19.Condominium				%	
20.Miscellaneous				%	
				%	
				%	
Fract. Acre		**Acreage/Sites**			
21.Houselot (Frac				%	
22.Baselot(Fract)				%	
23.				%	
Acres				%	
24.Houselot				%	
25.Baselot				%	
26.Rear 1				%	
27.Rear 2				%	
28.Rear 3				%	
29.Rear 4				%	

Total Acreage 0.00

Influence Codes

1.Unimproved
2.Excess Frtg
3.Topography
4.Size/Shape
5.Access
6.Restriction
7.Right of Way
8.View/Environ
9.Fract Share

Acres

30.Frontage 1
31.Frontage 2
32.Tillable
33.Tillable
34.Softwood F&O
35.Mixed Wood F&O
36.Hardwood F&O
37.Softwood TG
38.Mixed Wood TG
39.Hardwood TG
40.Wasteland
41.Gravel Pit
42.Mobile Home Si
43.Camp Site
44.Lot Improvemen
45.Access Right
46.Golf Course

Litchfield

Litchfield

Map Lot R13-008A | Account 2052 | Location 82 MY WAY DRIVE | Card 3 Of 3 | 01/07/2026

Building Style		
0.Uncoded	4.Cape	8.Log
1.Conv	5.Garrison	9.Other
2.Ranch	6.Split	10.Tri-Level
3.R Ranch	7.Contemp	11.Earth One

Dwelling Units
Other Units

Stories		
1.1	4.1.5	7.1.25
2.2	5.1.75	8.3.5
3.3	6.2.5	9.4

Exterior Walls		
0.Uncoded	4.Asbestos	8.Concrete
1.Wd Clapbo	5.Stucco	9.Other
2.Vinyl	6.Brick	10.Wd shingl
3.Compos	7.Stone	11.T1-11

Roof Surface		
1.Asphalt	4.Composit	7.Rolled Roo
2.Slate	5.Wood	8.
3.Metal	6.Other	9.

SF Masonry Trim
OPEN-3-
OPEN-4-
Year Built
Year Remodeled

Foundation		
1.Concrete	4.Wood	7.
2.C.Block	5.Slab	8.
3.Br/Stone	6.Piers	9.

Basement		
1.1/4 Bmt	4.Full Bmt	7.
2.1/2 Bmt	5.Crawl Spac	8.
3.3/4 Bmt	6.	9.None

Bsmt Gar # Cars

Wet Basement		
1.Dry	4.Dirt Flr	7.
2.Damp	5.	8.
3.Wet	6.	9.

SF Bsmt Living
Fin Bsmt Grade
OPEN-5-CUSTOMIZE

Heat Type **100%**		
0.Uncoded	4.Steam	8.Fl/Wall
1.HWBB	5.FWA	9.No Heat
2.HWCI	6.GravWA	10.Radiant Ho
3.H Pump	7.Electric	11.Radiant

Cool Type **0%**		
1.Refrig	4.W&C Air	7.RadHW
2.Evapor	5.Monitor-oi	8.
3.H Pump	6.Monitor-Ga	9.None

Kitchen Style		
1.Modern	4.Obsolete	7.
2.Typical	5.	8.
3.Old Type	6.	9.None

Bath(s) Style		
1.Modern	4.Obsolete	7.
2.Typical	5.	8.
3.Old Type	6.	9.None

Rooms
Bedrooms
Full Baths
Half Baths
Addn Fixtures
Fireplaces

Layout		
1.Typical	4.	7.
2.Inadeq	5.	8.
3.	6.	9.

Attic		
1.1/4 Fin	4.Full Fin	7.
2.1/2 Fin	5.Fl/Stair	8.
3.3/4 Fin	6.	9.None

Insulation		
1.Full	4.Minimal	7.
2.Heavy	5.Partial	8.
3.Capped	6.	9.None

Unfinished %

Grade & Factor		
1.E Grade	4.B Grade	7.AAA Grade
2.D Grade	5.A Grade	8.M&S
3.C Grade	6.AA Grade	9.Same

SQFT (Footprint)

Condition		
1.Poor	4.Avg	7.V.G
2.Fair	5.Avg+	8.Exc
3.Avg-	6.Good	9.Same

Phys. % Good
Funct. % Good

Functional Code		
1.Incomp	4.Delap	7.No Power
2.O-Built	5.Bsmt	8.LongTerm
3.Damage	6.Common	9.None

Econ. % Good

Economic Code		
0.None	3.No Power	9.None
1.Location	4.Generate	
2.Encroach	5.Multi-Fami	

Entrance Code **0**		
1.Interior	4.Vacant	7.
2.Refusal	5.Estimate	8.
3.Informed	6.Existing R	9.

Information Code		
1.Owner	4.Agent	7.Vacant
2.Relative	5.Estimate	8.
3.Tenant	6.Other	9.

Date Inspected 10/05/2018

Additions, Outbuildings & Improvements

Type	Year	Units	Grade	Cond	Phys.	Funct.	Sound Value
101 Conc Slab	2025	6076	3 100	4	0 %	100 %	
101 Conc Slab	2025	360	3 100	4	0 %	100 %	
					%	%	
					%	%	
					%	%	
					%	%	
					%	%	
					%	%	
					%	%	
					%	%	

1.One Story Fram
2.Two Story Fram
3.Three Story Fr
4.1 & 1/2 Story
5.1 & 3/4 Story
6.2 & 1/2 Story
21.Open Frame Por
22.Encl Frame Por
23.Frame Garage
24.Frame Shed
25.Frame Bay Wind
26.1SFr Overhang
27.Unfin Basement
28.Unfinished Att
29.Finished Attic

Map Lot R13-008A-1 Account 2366 Location 39 MY WAY DRIVE Card 1 Of 1 1/07/2026

CAGLE-CLARK, SHARON ELIZABETH
CLARK, CATHERINE A
39 MY WAY DRIVE
LITCHFIELD ME 04350

B14800P239

Previous Owner
NADEAU, LAWRENCE
NADEAU, RENEE
82 MY WAY DRIVE
LITCHFIELD ME 04350
Sale Date: 07/07/2023

Inspection Witnessed By:

X Date

No./Date	Description	Date Insp.

Notes:

2/10/20 W/ MRS. HOUSE HAS NO 2ND FLOOR. 1 STORY HOUSE!

Litchfield

Property Data

Neighborhood **137 My Way Drive**

Tree Growth Year **0**

X Coordinate **0**

Y Coordinate **0**

Zone/Land Use **11 Residential**

Secondary Zone

Topography **2 Rolling**

1.Level	4.Below St	7.ResProtect
2.Rolling	5.Low	8.
3.Above St	6.Swampy	9.

Utilities **4 Drilled Well** **6 Septic System**

1.Public	4.Dr Well	7.Cesspool
2.Water	5.Dug Well	8.Lake/Pond
3.Sewer	6.Septic	9.None

Street **1 Paved**

1.Paved	4.Proposed	7.
2.Semi Imp	5.R/O/W	8.
3.Gravel	6.	9.None

Open 1 **0**

Open 2 **0**

Sale Data

Sale Date **07/07/2023**

Price **576,000**

Sale Type **2 Land & Buildings**

1.Land	4.MFGUNIT	7.
2.L & B	5.Other	8.
3.Building	6.	9.

Financing **9 Unknown**

1.Convent	4.Seller	7.
2.FHA/VA	5.Private	8.
3.Assumed	6.Cash	9.Unknown

Validity **1 Arms Length Sale**

1.Valid	4.Split	7.Renovate
2.Related	5.Partial	8.Other
3.Distress	6.Exempt	9.

Verified **5 Public Record**

1.Buyer	4.Agent	7.Family
2.Seller	5.Pub Rec	8.Other
3.Lender	6.MLS	9.

Assessment Record

Year	Land	Buildings	Exempt	Total
2012	41,250	184,821	10,000	216,071
2013	41,250	184,561	10,000	215,811
2014	41,250	182,819	10,000	214,069
2015	41,250	182,767	10,000	214,017
2016	41,250	182,710	15,000	208,960
2017	41,250	181,033	20,000	202,283
2018	41,250	180,709	19,200	202,759
2019	48,200	211,900	20,000	240,100
2020	48,200	211,900	25,000	235,100
2021	48,200	211,900	25,000	235,100
2022	48,200	211,900	24,750	235,350
2023	57,800	254,100	25,000	286,900
2024	57,800	254,100	0	311,900
2025	78,100	343,500	25,000	396,600

Land Data

Front Foot

11.1-100
12.101-200
13.201+
14.
15.

Square Foot

16.Regular Lot
17.Secondary Lot
18.Excess Land
19.Condominium
20.Miscellaneous

Fract. Acre

21.Houselot (Frac
22.Baselot(Fract)
23.

Acres

24.Houselot
25.Baselot
26.Rear 1
27.Rear 2
28.Rear 3
29.Rear 4

Type	Effective Frontage	Effective Depth	Influence Factor	Influence Code
			%	
			%	
			%	
			%	
			%	
			%	
			%	
	Square Feet			
			%	
			%	
			%	
			%	
			%	
			%	
			%	
	Acreage/Sites			
24	1.00		100 %	0
26	1.06		100 %	0
44	1.00		100 %	0
			%	
			%	
			%	
			%	

Total Acreage 2.06

Influence Codes

1.Unimproved
2.Excess Frtg
3.Topography
4.Size/Shape
5.Access
6.Restriction
7.Right of Way
8.View/Environ
9.Fract Share

Acres

30.Frontage 1
31.Frontage 2
32.Tillable
33.Tillable
34.Softwood F&O
35.Mixed Wood F&O
36.Hardwood F&O
37.Softwood TG
38.Mixed Wood TG
39.Hardwood TG
40.Wasteland
41.Gravel Pit
42.Mobile Home Si
43.Camp Site
44.Lot Improvemen
45.Access Right
46.Golf Course

Litchfield

Map Lot R13-008A-1 | Account 2366 | Location 39 MY WAY DRIVE | Card 1 Of 1 | 01/07/2026

Building Style **1 Conventional**		
0.Uncoded	4.Cape	8.Log
1.Conv	5.Garrison	9.Other
2.Ranch	6.Split	10.Tri-Level
3.R Ranch	7.Contemp	11.Earth One
Dwelling Units **1**		
Other Units **0**		
Stories **1 One Story**		
1.1	4.1.5	7.1.25
2.2	5.1.75	8.3.5
3.3	6.2.5	9.4
Exterior Walls **2 Vinyl**		
0.Uncoded	4.Asbestos	8.Concrete
1.Wd Clapbo	5.Stucco	9.Other
2.Vinyl	6.Brick	10.Wd shingl
3.Compos	7.Stone	11.T1-11
Roof Surface **1 Asphalt Shingles**		
1.Asphalt	4.Composit	7.Rolled Roo
2.Slate	5.Wood	8.
3.Metal	6.Other	9.
SF Masonry Trim **0**		
OPEN-3- **0**		
OPEN-4- **0**		
Year Built **2003**		
Year Remodeled **0**		
Foundation **1 Concrete**		
1.Concrete	4.Wood	7.
2.C.Block	5.Slab	8.
3.Br/Stone	6.Piers	9.
Basement **4 Full Basement**		
1.1/4 Bmt	4.Full Bmt	7.
2.1/2 Bmt	5.Crawl Spac	8.
3.3/4 Bmt	6.	9.None
Bsmt Gar # Cars **0**		
Wet Basement **1 Dry Basement**		
1.Dry	4.Dirt Flr	7.
2.Damp	5.	8.
3.Wet	6.	9.

SF Bsmt Living **456**		
Fin Bsmt Grade **2 100**		
OPEN-5-CUSTOMIZE **0**		
Heat Type **100%** **1 Hot Water BB**		
0.Uncoded	4.Steam	8.Fl/Wall
1.HWBB	5.FWA	9.No Heat
2.HWCI	6.GravWA	10.Radiant Ho
3.H Pump	7.Electric	11.Radiant
Cool Type **0%** **9 None**		
1.Refrig	4.W&C Air	7.RadHW
2.Evapor	5.Monitor-oi	8.
3.H Pump	6.Monitor-Ga	9.None
Kitchen Style **2 Typical**		
1.Modern	4.Obsolete	7.
2.Typical	5.	8.
3.Old Type	6.	9.None
Bath(s) Style **2 Typical Bath(s)**		
1.Modern	4.Obsolete	7.
2.Typical	5.	8.
3.Old Type	6.	9.None
# Rooms **0**		
# Bedrooms **0**		
# Full Baths **2**		
# Half Baths **0**		
# Addn Fixtures **0**		
# Fireplaces **0**		

Layout **1 Typical**		
1.Typical	4.	7.
2.Inadeq	5.	8.
3.	6.	9.
Attic **9 None**		
1.1/4 Fin	4.Full Fin	7.
2.1/2 Fin	5.Fl/Stair	8.
3.3/4 Fin	6.	9.None
Insulation **1 Full**		
1.Full	4.Minimal	7.
2.Heavy	5.Partial	8.
3.Capped	6.	9.None
Unfinished % **0%**		
Grade & Factor **3 Average 105%**		
1.E Grade	4.B Grade	7.AAA Grade
2.D Grade	5.A Grade	8.M&S
3.C Grade	6.AA Grade	9.Same
SQFT (Footprint) **1408**		
Condition **4 Average**		
1.Poor	4.Avg	7.V.G
2.Fair	5.Avg+	8.Exc
3.Avg-	6.Good	9.Same
Phys. % Good **0%**		
Funct. % Good **100%**		
Functional Code **9 None**		
1.Incomp	4.Delap	7.No Power
2.O-Built	5.Bsmt	8.LongTerm
3.Damage	6.Common	9.None
Econ. % Good **100%**		
Economic Code **9 None**		
0.None	3.No Power	9.None
1.Location	4.Generate	
2.Encroach	5.Multi-Fami	
Entrance Code **5 Estimated**		
1.Interior	4.Vacant	7.
2.Refusal	5.Estimate	8.
3.Informed	6.Existing R	9.
Information Code **5 Estimate**		
1.Owner	4.Agent	7.Vacant
2.Relative	5.Estimate	8.
3.Tenant	6.Other	9.

Date Inspected 10/05/2018

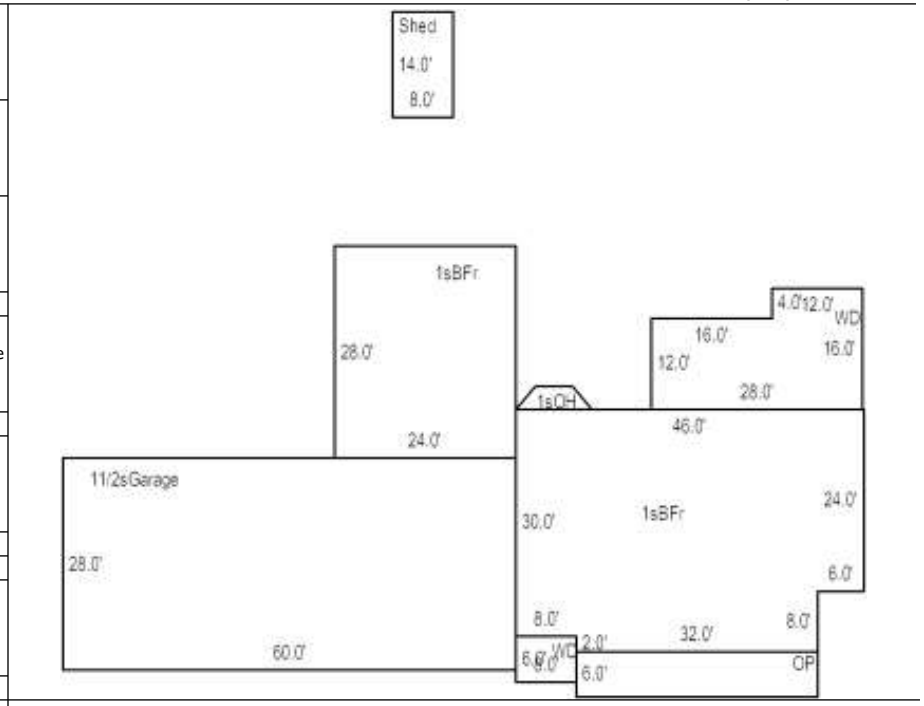

Additions, Outbuildings & Improvements

Type	Year	Units	Grade	Cond	Phys.	Funct.	Sound Value
26 1SFr Overhang	0	22	0 0	0	0 %	0 %	
68 Wood Deck/s	0	384	0 0	0	0 %	0 %	
21 Open Frame	0	192	0 0	0	0 %	0 %	
68 Wood Deck/s	0	48	0 0	0	0 %	0 %	
73 1 1/2s Garage	0	1680	0 0	0	0 %	90 %	
23 Frame Garage	0	672	0 0	0	0 %	0 %	
24 Frame Shed	0				%	%	800
					%	%	
					%	%	
					%	%	

1.One Story Fram
2.Two Story Fram
3.Three Story Fr
4.1 & 1/2 Story
5.1 & 3/4 Story
6.2 & 1/2 Story
21.Open Frame Por
22.Encl Frame Por
23.Frame Garage
24.Frame Shed
25.Frame Bay Wind
26.1SFr Overhang
27.Unfin Basement
28.Unfinished Att
29.Finished Attic

Map Lot R13-008A-2 Account 2367 Location 25 MY WAY DRIVE Card 1 Of 1 1/07/2026

RAYMOND SR., CHRIS W
25 MY WAY DRIVE
LITCHFIELD ME 04350

B8683P222 B9182P279 B9557P178 B12502P212

Previous Owner
CARR FRANK K
CARR KATHLEEN ANN
850 WISCASSET ROAD
PITTSTON ME 04345
Sale Date: 12/23/2016

Previous Owner
CARR KATHLEEN ANN
850 WISCASSET ROAD

PITTSTON ME 04345
Sale Date: 03/26/2008

Previous Owner
NASON GARIK J
110 MY WAY DRIVE

LITCHFIELD ME 04350
Sale Date: 11/07/2007

Inspection Witnessed By:

X Date

No./Date	Description	Date Insp.

Notes:
7/21/17 N/A, ADD NEW D-WIDE/SLAB & SHED

Property Data

Neighborhood **137 My Way Drive**

Tree Growth Year **0**

X Coordinate **0**

Y Coordinate **0**

Zone/Land Use **11 Residential**

Secondary Zone

Topography **2 Rolling**

1.Level	4.Below St	7.ResProtect
2.Rolling	5.Low	8.
3.Above St	6.Swampy	9.

Utilities **4 Drilled Well** **6 Septic System**

1.Public	4.Dr Well	7.Cesspool
2.Water	5.Dug Well	8.Lake/Pond
3.Sewer	6.Septic	9.None

Street **1 Paved**

1.Paved	4.Proposed	7.
2.Semi Imp	5.R/O/W	8.
3.Gravel	6.	9.None

Open 1 **0**

Open 2 **0**

Sale Data

Sale Date **12/23/2016**

Price **28,500**

Sale Type **1 Land Only**

1.Land	4.MFGUNIT	7.
2.L & B	5.Other	8.
3.Building	6.	9.

Financing **9 Unknown**

1.Convent	4.Seller	7.
2.FHA/VA	5.Private	8.
3.Assumed	6.Cash	9.Unknown

Validity **1 Arms Length Sale**

1.Valid	4.Split	7.Renovate
2.Related	5.Partial	8.Other
3.Distress	6.Exempt	9.

Verified **5 Public Record**

1.Buyer	4.Agent	7.Family
2.Seller	5.Pub Rec	8.Other
3.Lender	6.MLS	9.

Assessment Record

Year	Land	Buildings	Exempt	Total
2012	32,725	0	0	32,725
2013	32,725	0	0	32,725
2014	32,725	0	0	32,725
2015	32,725	0	0	32,725
2016	32,725	0	0	32,725
2017	44,725	80,637	0	125,362
2018	44,725	76,912	19,200	102,437
2019	52,400	70,900	20,000	103,300
2020	52,400	69,400	25,000	96,800
2021	52,400	68,000	25,000	95,400
2022	52,400	66,700	24,750	94,350
2023	62,800	78,500	25,000	116,300
2024	62,800	77,100	25,000	114,900
2025	84,800	102,500	25,000	162,300

Land Data

Front Foot
11.1-100
12.101-200
13.201+
14.
15.

Square Foot
16.Regular Lot
17.Secondary Lot
18.Excess Land
19.Condominium
20.Miscellaneous

Fract. Acre
21.Houselot (Frac
22.Baselot(Fract)
23.
Acres
24.Houselot
25.Baselot
26.Rear 1
27.Rear 2
28.Rear 3
29.Rear 4

Type	Effective Frontage	Effective Depth	Influence Factor	Influence Code
			%	
			%	
			%	
			%	
			%	
			%	
			%	
Square Feet				
			%	
			%	
			%	
			%	
			%	
			%	
			%	
Acreage/Sites				
24	1.00		100 %	0
26	2.45		100 %	0
44	1.00		100 %	0
			%	
			%	
			%	
			%	

Total Acreage 3.45

Influence Codes
1.Unimproved
2.Excess Frtg
3.Topography
4.Size/Shape
5.Access
6.Restriction
7.Right of Way
8.View/Environ
9.Fract Share
Acres
30.Frontage 1
31.Frontage 2
32.Tillable
33.Tillable
34.Softwood F&O
35.Mixed Wood F&O
36.Hardwood F&O
37.Softwood TG
38.Mixed Wood TG
39.Hardwood TG
40.Wasteland
41.Gravel Pit
42.Mobile Home Si
43.Camp Site
44.Lot Improvemen
45.Access Right
46.Golf Course

Litchfield

Litchfield

Map Lot R13-008A-2 | Account 2367 | Location 25 MY WAY DRIVE | Card 1 Of 1 | 01/07/2026

Building Style		
0.Uncoded	4.Cape	8.Log
1.Conv	5.Garrison	9.Other
2.Ranch	6.Split	10.Tri-Level
3.R Ranch	7.Contemp	11.Earth One

Dwelling Units
Other Units

Stories		
1.1	4.1.5	7.1.25
2.2	5.1.75	8.3.5
3.3	6.2.5	9.4

Exterior Walls		
0.Uncoded	4.Asbestos	8.Concrete
1.Wd Clapbo	5.Stucco	9.Other
2.Vinyl	6.Brick	10.Wd shingl
3.Compos	7.Stone	11.T1-11

Roof Surface		
1.Asphalt	4.Composit	7.Rolled Roo
2.Slate	5.Wood	8.
3.Metal	6.Other	9.

SF Masonry Trim
OPEN-3-
OPEN-4-
Year Built
Year Remodeled

Foundation		
1.Concrete	4.Wood	7.
2.C.Block	5.Slab	8.
3.Br/Stone	6.Piers	9.

Basement		
1.1/4 Bmt	4.Full Bmt	7.
2.1/2 Bmt	5.Crawl Spac	8.
3.3/4 Bmt	6.	9.None

Bsmt Gar # Cars

Wet Basement		
1.Dry	4.Dirt Flr	7.
2.Damp	5.	8.
3.Wet	6.	9.

SF Bsmt Living
Fin Bsmt Grade
OPEN-5-CUSTOMIZE

Heat Type **100%**		
0.Uncoded	4.Steam	8.Fl/Wall
1.HWBB	5.FWA	9.No Heat
2.HWCI	6.GravWA	10.Radiant Ho
3.H Pump	7.Electric	11.Radiant

Cool Type **0%**		
1.Refrig	4.W&C Air	7.RadHW
2.Evapor	5.Monitor-oi	8.
3.H Pump	6.Monitor-Ga	9.None

Kitchen Style		
1.Modern	4.Obsolete	7.
2.Typical	5.	8.
3.Old Type	6.	9.None

Bath(s) Style		
1.Modern	4.Obsolete	7.
2.Typical	5.	8.
3.Old Type	6.	9.None

Rooms
Bedrooms
Full Baths
Half Baths
Addn Fixtures
Fireplaces

Layout		
1.Typical	4.	7.
2.Inadeq	5.	8.
3.	6.	9.

Attic		
1.1/4 Fin	4.Full Fin	7.
2.1/2 Fin	5.Fl/Stair	8.
3.3/4 Fin	6.	9.None

Insulation		
1.Full	4.Minimal	7.
2.Heavy	5.Partial	8.
3.Capped	6.	9.None

Unfinished %

Grade & Factor		
1.E Grade	4.B Grade	7.AAA Grade
2.D Grade	5.A Grade	8.M&S
3.C Grade	6.AA Grade	9.Same

SQFT (Footprint)

Condition		
1.Poor	4.Avg	7.V.G
2.Fair	5.Avg+	8.Exc
3.Avg-	6.Good	9.Same

Phys. % Good
Funct. % Good

Functional Code		
1.Incomp	4.Delap	7.No Power
2.O-Built	5.Bsmt	8.LongTerm
3.Damage	6.Common	9.None

Econ. % Good

Economic Code		
0.None	3.No Power	9.None
1.Location	4.Generate	
2.Encroach	5.Multi-Fami	

Entrance Code **5 Estimated**		
1.Interior	4.Vacant	7.
2.Refusal	5.Estimate	8.
3.Informed	6.Existing R	9.

Information Code **5 Estimate**		
1.Owner	4.Agent	7.Vacant
2.Relative	5.Estimate	8.
3.Tenant	6.Other	9.

Date Inspected 10/05/2018

Additions, Outbuildings & Improvements

Type	Year	Units	Grade	Cond	Phys.	Funct.	Sound Value
991 Double wide	2016	28x56	3 100	6	0 %	100 %	
101 Conc Slab	2016	1568	3 100	4	0 %	100 %	
24 Frame Shed	2016	320	1 100	4	0 %	100 %	
					%	%	
					%	%	
					%	%	
					%	%	
					%	%	
					%	%	
					%	%	

1.One Story Fram
2.Two Story Fram
3.Three Story Fr
4.1 & 1/2 Story
5.1 & 3/4 Story
6.2 & 1/2 Story
21.Open Frame Por
22.Encl Frame Por
23.Frame Garage
24.Frame Shed
25.Frame Bay Wind
26.1SFr Overhang
27.Unfin Basement
28.Unfinished Att
29.Finished Attic

Map Lot R13-008A-3 | Account 2372 | Location 1177 LEWISTON ROAD | Card 1 Of 1 | 1/07/2026

NADEAU, LAWRENCE
NADEAU, RENEE
82 MY WAY DRIVE
LITCHFIELD ME 04350

Property Data

Neighborhood **113 Lewiston Road**

Tree Growth Year **0**

X Coordinate **0**

Y Coordinate **0**

Zone/Land Use **21 Commercial**

Secondary Zone

Topography **2 Rolling**

1.Level	4.Below St	7.ResProtect
2.Rolling	5.Low	8.
3.Above St	6.Swampy	9.

Utilities **4 Drilled Well** **6 Septic System**

1.Public	4.Dr Well	7.Cesspool
2.Water	5.Dug Well	8.Lake/Pond
3.Sewer	6.Septic	9.None

Street **1 Paved**

1.Paved	4.Proposed	7.
2.Semi Imp	5.R/O/W	8.
3.Gravel	6.	9.None

Open 1 **0**

Open 2 **0**

Sale Data

Sale Date **12/30/1899**

Price

Sale Type

1.Land	4.MFGUNIT	7.
2.L & B	5.Other	8.
3.Building	6.	9.

Financing

1.Convent	4.Seller	7.
2.FHA/VA	5.Private	8.
3.Assumed	6.Cash	9.Unknown

Validity

1.Valid	4.Split	7.Renovate
2.Related	5.Partial	8.Other
3.Distress	6.Exempt	9.

Verified

1.Buyer	4.Agent	7.Family
2.Seller	5.Pub Rec	8.Other
3.Lender	6.MLS	9.

Assessment Record

Year	Land	Buildings	Exempt	Total
2012	42,500	0	0	42,500
2013	42,500	11,024	0	53,524
2014	42,500	11,024	0	53,524
2015	42,500	0	0	42,500
2016	42,500	0	0	42,500
2017	42,500	0	0	42,500
2018	42,500	0	0	42,500
2019	48,000	0	0	48,000
2020	73,000	87,600	0	160,600
2021	73,000	87,600	0	160,600
2022	73,000	87,600	0	160,600
2023	84,000	102,100	0	186,100
2024	84,000	102,100	0	186,100
2025	113,200	137,700	0	250,900

Land Data

Front Foot

11.1-100
12.101-200
13.201+
14.
15.

Square Foot

16.Regular Lot
17.Secondary Lot
18.Excess Land
19.Condominium
20.Miscellaneous

Fract. Acre

21.Houselot (Frac
22.Baselot(Fract)
23.

Acres

24.Houselot
25.Baselot
26.Rear 1
27.Rear 2
28.Rear 3
29.Rear 4

Type	Effective Frontage	Effective Depth	Influence Factor	Influence Code
			%	
			%	
			%	
			%	
			%	
			%	
			%	
Square Feet				
			%	
			%	
			%	
			%	
			%	
			%	
			%	
Acreage/Sites				
25	1.00		100 %	0
26	1.00		100 %	0
44	1.00		100 %	0
			%	
			%	
			%	
			%	

Total Acreage 2.00

Influence Codes

1.Unimproved
2.Excess Frtg
3.Topography
4.Size/Shape
5.Access
6.Restriction
7.Right of Way
8.View/Environ
9.Fract Share

Acres

30.Frontage 1
31.Frontage 2
32.Tillable
33.Tillable
34.Softwood F&O
35.Mixed Wood F&O
36.Hardwood F&O
37.Softwood TG
38.Mixed Wood TG
39.Hardwood TG
40.Wasteland
41.Gravel Pit
42.Mobile Home Si
43.Camp Site
44.Lot Improvemen
45.Access Right
46.Golf Course

Inspection Witnessed By:

X Date

No./Date	Description	Date Insp.

Notes:

'20 W/MR. ADD M&S COMMERCIAL SERVICE GARAGE AND OFFICE. ADJUST BASELOT TO COMMERCIAL
'15 missed transfer application Mobile home is now owned by Gretchen Patrick. abate & supplement
9/27/11-PERMIT #11-078-MFG UNIT ON/1987 0716041SW, 14X70

Litchfield

Litchfield

Map Lot R13-008A-3 | Account 2372 | Location 1177 LEWISTON ROAD | Card 1 Of 1 | 01/07/2026

Building Style		
0.Uncoded	4.Cape	8.Log
1.Conv	5.Garrison	9.Other
2.Ranch	6.Split	10.Tri-Level
3.R Ranch	7.Contemp	11.Earth One

Dwelling Units
Other Units

Stories		
1.1	4.1.5	7.1.25
2.2	5.1.75	8.3.5
3.3	6.2.5	9.4

Exterior Walls		
0.Uncoded	4.Asbestos	8.Concrete
1.Wd Clapbo	5.Stucco	9.Other
2.Vinyl	6.Brick	10.Wd shingl
3.Compos	7.Stone	11.T1-11

Roof Surface		
1.Asphalt	4.Composit	7.Rolled Roo
2.Slate	5.Wood	8.
3.Metal	6.Other	9.

SF Masonry Trim
OPEN-3-
OPEN-4-
Year Built
Year Remodeled

Foundation		
1.Concrete	4.Wood	7.
2.C.Block	5.Slab	8.
3.Br/Stone	6.Piers	9.

Basement		
1.1/4 Bmt	4.Full Bmt	7.
2.1/2 Bmt	5.Crawl Spac	8.
3.3/4 Bmt	6.	9.None

Bsmt Gar # Cars

Wet Basement		
1.Dry	4.Dirt Flr	7.
2.Damp	5.	8.
3.Wet	6.	9.

SF Bsmt Living
Fin Bsmt Grade
OPEN-5-CUSTOMIZE

Heat Type **100%**		
0.Uncoded	4.Steam	8.Fl/Wall
1.HWBB	5.FWA	9.No Heat
2.HWCI	6.GravWA	10.Radiant Ho
3.H Pump	7.Electric	11.Radiant

Cool Type **0%**		
1.Refrig	4.W&C Air	7.RadHW
2.Evapor	5.Monitor-oi	8.
3.H Pump	6.Monitor-Ga	9.None

Kitchen Style		
1.Modern	4.Obsolete	7.
2.Typical	5.	8.
3.Old Type	6.	9.None

Bath(s) Style		
1.Modern	4.Obsolete	7.
2.Typical	5.	8.
3.Old Type	6.	9.None

Rooms
Bedrooms
Full Baths
Half Baths
Addn Fixtures
Fireplaces

Layout		
1.Typical	4.	7.
2.Inadeq	5.	8.
3.	6.	9.

Attic		
1.1/4 Fin	4.Full Fin	7.
2.1/2 Fin	5.Fl/Stair	8.
3.3/4 Fin	6.	9.None

Insulation		
1.Full	4.Minimal	7.
2.Heavy	5.Partial	8.
3.Capped	6.	9.None

Unfinished %

Grade & Factor		
1.E Grade	4.B Grade	7.AAA Grade
2.D Grade	5.A Grade	8.M&S
3.C Grade	6.AA Grade	9.Same

SQFT (Footprint)

Condition		
1.Poor	4.Avg	7.V.G
2.Fair	5.Avg+	8.Exc
3.Avg-	6.Good	9.Same

Phys. % Good
Funct. % Good

Functional Code		
1.Incomp	4.Delap	7.No Power
2.O-Built	5.Bsmt	8.LongTerm
3.Damage	6.Common	9.None

Econ. % Good

Economic Code		
0.None	3.No Power	9.None
1.Location	4.Generate	
2.Encroach	5.Multi-Fami	

Entrance Code **0**		
1.Interior	4.Vacant	7.
2.Refusal	5.Estimate	8.
3.Informed	6.Existing R	9.

Information Code		
1.Owner	4.Agent	7.Vacant
2.Relative	5.Estimate	8.
3.Tenant	6.Other	9.

Date Inspected

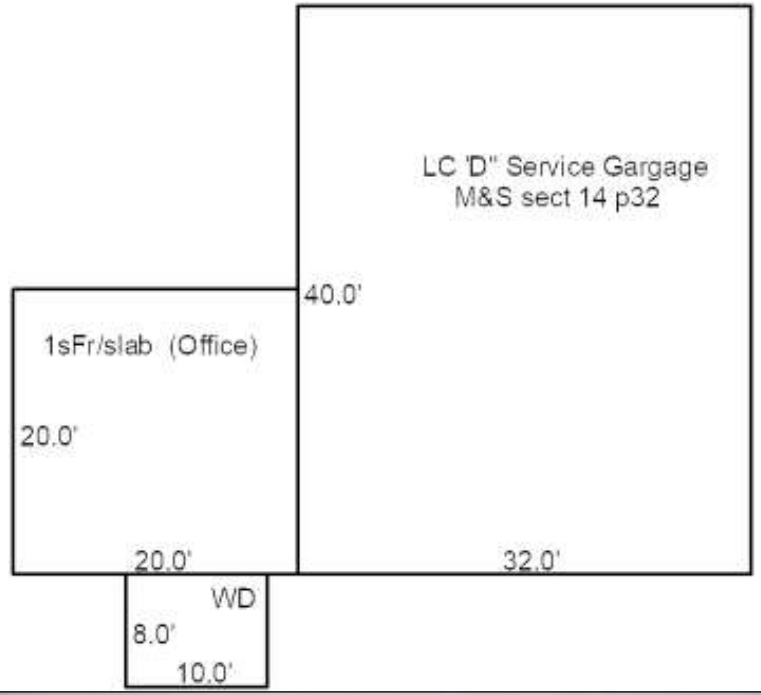

Additions, Outbuildings & Improvements

Type	Year	Units	Grade	Cond	Phys.	Funct.	Sound Value
233 LC 'D' Service	2019	1280	3 100	4	0 %	100 %	
1 One Story Frame	2019	400	2 100	4	0 %	100 %	
68 Wood Deck/s	2019	80	2 100	4	0 %	100 %	
					%	%	
					%	%	
					%	%	
					%	%	
					%	%	
					%	%	
					%	%	

1.One Story Fram
2.Two Story Fram
3.Three Story Fr
4.1 & 1/2 Story
5.1 & 3/4 Story
6.2 & 1/2 Story
21.Open Frame Por
22.Encl Frame Por
23.Frame Garage
24.Frame Shed
25.Frame Bay Wind
26.1SFr Overhang
27.Unfin Basement
28.Unfinished Att
29.Finished Attic

Map Lot R13-008A-4 | Account 2373 | Location 1159 LEWISTON ROAD | Card 1 Of 1 | 1/07/2026

SHAW KENNETH E
SHAW CHRISTOPHER E
1159 LEWISTON ROAD
LITCHFIELD ME 04350

B7518P244 B9357P245 B11648P26

Previous Owner
ORR DANA E
ORR EKA F
1161 LEWISTON ROAD
LITCHFIELD ME 04350
Sale Date: 11/14/2007

Previous Owner
ROBICHAU LEWIS S
ROBICHAU CECILIA M
164 SOUTH MONMUTH ROAD
MONMOUTH ME 04259
Sale Date: 05/18/2007

Previous Owner
ROBICHAU, LEWIS S
ROBICHAU CECILIA
164 SO. MONMOUTH ROAD
MONMOUTH ME 04350
Sale Date: 06/07/2006

Inspection Witnessed By:

X Date

No./Date	Description	Date Insp.

Notes:

8/22/23 NAH, EST MORE DONE
4/22/21 EST MORE DONE NAH +MVR
2/10/20 NAH, EST HOUSE MORE DONE.
08/09/2018W/ Mr. still no interior finish, add 2 1sFr adds(inc).
Change heat
7/21/17 NAH, ADD NEW HSE START

Litchfield

Property Data

Neighborhood **113 Lewiston Road**

Tree Growth Year **0**

X Coordinate **0**

Y Coordinate **0**

Zone/Land Use **11 Residential**

Secondary Zone

Topography **2 Rolling**

1.Level	4.Below St	7.ResProtect
2.Rolling	5.Low	8.
3.Above St	6.Swampy	9.

Utilities **4 Drilled Well** **6 Septic System**

1.Public	4.Dr Well	7.Cesspool
2.Water	5.Dug Well	8.Lake/Pond
3.Sewer	6.Septic	9.None

Street **1 Paved**

1.Paved	4.Proposed	7.
2.Semi Imp	5.R/O/W	8.
3.Gravel	6.	9.None

Open 1 **0**

Open 2 **0**

Sale Data

Sale Date **05/18/2007**

Price **75,000**

Sale Type **2 Land & Buildings**

1.Land	4.MFGUNIT	7.
2.L & B	5.Other	8.
3.Building	6.	9.

Financing **1 Conventional**

1.Convent	4.Seller	7.
2.FHA/VA	5.Private	8.
3.Assumed	6.Cash	9.Unknown

Validity **1 Arms Length Sale**

1.Valid	4.Split	7.Renovate
2.Related	5.Partial	8.Other
3.Distress	6.Exempt	9.

Verified **5 Public Record**

1.Buyer	4.Agent	7.Family
2.Seller	5.Pub Rec	8.Other
3.Lender	6.MLS	9.

Assessment Record

Year	Land	Buildings	Exempt	Total
2012	42,550	16,949	0	59,499
2013	42,550	16,276	0	58,826
2014	42,550	13,975	0	56,525
2015	42,550	13,475	0	56,025
2016	42,550	0	0	42,550
2017	42,550	15,769	0	58,319
2018	42,550	33,251	0	75,801
2019	48,100	48,500	0	96,600
2020	48,100	55,600	0	103,700
2021	48,100	62,600	0	110,700
2022	48,100	62,600	0	110,700
2023	57,700	87,800	0	145,500
2024	57,700	87,800	0	145,500
2025	77,900	118,600	0	196,500

Land Data

Front Foot	Type	Effective Frontage	Effective Depth	Influence Factor	Influence Code
11.1-100				%	
12.101-200				%	
13.201+				%	
14.				%	
15.				%	
				%	
				%	

Square Foot	Square Feet	Influence Factor	Influence Code
16.Regular Lot		%	
17.Secondary Lot		%	
18.Excess Land		%	
19.Condominium		%	
20.Miscellaneous		%	
		%	
		%	

Fract. Acre	Acreage/Sites		Influence Factor	Influence Code
21.Houselot (Frac	24	1.00	100 %	0
22.Baselot(Fract)	26	1.02	100 %	0
23.	44	1.00	100 %	0
Acres			%	
24.Houselot			%	
25.Baselot			%	
26.Rear 1			%	
27.Rear 2			%	
28.Rear 3				
29.Rear 4				

Total Acreage 2.02

Influence Codes

1.Unimproved
2.Excess Frtg
3.Topography
4.Size/Shape
5.Access
6.Restriction
7.Right of Way
8.View/Environ
9.Fract Share
Acres
30.Frontage 1
31.Frontage 2
32.Tillable
33.Tillable
34.Softwood F&O
35.Mixed Wood F&O
36.Hardwood F&O
37.Softwood TG
38.Mixed Wood TG
39.Hardwood TG
40.Wasteland
41.Gravel Pit
42.Mobile Home Si
43.Camp Site
44.Lot Improvemen
45.Access Right
46.Golf Course

Litchfield

Map Lot R13-008A-4 | Account 2373 | Location 1159 LEWISTON ROAD | Card 1 Of 1 | 01/07/2026

Building Style	**1 Conventional**	
0.Uncoded	4.Cape	8.Log
1.Conv	5.Garrison	9.Other
2.Ranch	6.Split	10.Tri-Level
3.R Ranch	7.Contemp	11.Earth One
Dwelling Units	**1**	
Other Units	**0**	
Stories	**1 One Story**	
1.1	4.1.5	7.1.25
2.2	5.1.75	8.3.5
3.3	6.2.5	9.4
Exterior Walls	**12 Board and Batting**	
0.Uncoded	4.Asbestos	8.Concrete
1.Wd Clapbo	5.Stucco	9.Other
2.Vinyl	6.Brick	10.Wd shingl
3.Compos	7.Stone	11.T1-11
Roof Surface	**3 Sheet Metal**	
1.Asphalt	4.Composit	7.Rolled Roo
2.Slate	5.Wood	8.
3.Metal	6.Other	9.
SF Masonry Trim	**0**	
OPEN-3-	**0**	
OPEN-4-	**0**	
Year Built	**2016**	
Year Remodeled	**0**	
Foundation	**5 Concrete Slab**	
1.Concrete	4.Wood	7.
2.C.Block	5.Slab	8.
3.Br/Stone	6.Piers	9.
Basement	**9 No Basement**	
1.1/4 Bmt	4.Full Bmt	7.
2.1/2 Bmt	5.Crawl Spac	8.
3.3/4 Bmt	6.	9.None
Bsmt Gar # Cars	**0**	
Wet Basement	**9 No Basement**	
1.Dry	4.Dirt Flr	7.
2.Damp	5.	8.
3.Wet	6.	9.

SF Bsmt Living	**0**	
Fin Bsmt Grade	**0 0**	
OPEN-5-CUSTOMIZE	**0**	
Heat Type	**0%**	**9 Not Heated**
0.Uncoded	4.Steam	8.Fl/Wall
1.HWBB	5.FWA	9.No Heat
2.HWCI	6.GravWA	10.Radiant Ho
3.H Pump	7.Electric	11.Radiant
Cool Type	**0%**	**9 None**
1.Refrig	4.W&C Air	7.RadHW
2.Evapor	5.Monitor-oi	8.
3.H Pump	6.Monitor-Ga	9.None
Kitchen Style	**2 Typical**	
1.Modern	4.Obsolete	7.
2.Typical	5.	8.
3.Old Type	6.	9.None
Bath(s) Style	**2 Typical Bath(s)**	
1.Modern	4.Obsolete	7.
2.Typical	5.	8.
3.Old Type	6.	9.None
# Rooms	**0**	
# Bedrooms	**0**	
# Full Baths	**1**	
# Half Baths	**0**	
# Addn Fixtures	**0**	
# Fireplaces	**0**	

Layout	**1 Typical**	
1.Typical	4.	7.
2.Inadeq	5.	8.
3.	6.	9.
Attic	**9 None**	
1.1/4 Fin	4.Full Fin	7.
2.1/2 Fin	5.Fl/Stair	8.
3.3/4 Fin	6.	9.None
Insulation	**1 Full**	
1.Full	4.Minimal	7.
2.Heavy	5.Partial	8.
3.Capped	6.	9.None
Unfinished %	**0%**	
Grade & Factor	**2 Fair 80%**	
1.E Grade	4.B Grade	7.AAA Grade
2.D Grade	5.A Grade	8.M&S
3.C Grade	6.AA Grade	9.Same
SQFT (Footprint)	**700**	
Condition	**4 Average**	
1.Poor	4.Avg	7.V.G
2.Fair	5.Avg+	8.Exc
3.Avg-	6.Good	9.Same
Phys. % Good	**0%**	
Funct. % Good	**95%**	
Functional Code	**1 Incomplete**	
1.Incomp	4.Delap	7.No Power
2.O-Built	5.Bsmt	8.LongTerm
3.Damage	6.Common	9.None
Econ. % Good	**100%**	
Economic Code	**9 None**	
0.None	3.No Power	9.None
1.Location	4.Generate	
2.Encroach	5.Multi-Fami	
Entrance Code	**5 Estimated**	
1.Interior	4.Vacant	7.
2.Refusal	5.Estimate	8.
3.Informed	6.Existing R	9.
Information Code	**5 Estimate**	
1.Owner	4.Agent	7.Vacant
2.Relative	5.Estimate	8.
3.Tenant	6.Other	9.

Date Inspected 10/05/2018

Additions, Outbuildings & Improvements

Type	Year	Units	Grade	Cond	Phys.	Funct.	Sound Value
1 One Story Frame	2017	468	0 0	0	0 %	0 %	
1 One Story Frame	2017	96	0 0	0	0 %	0 %	
61 Canopy/s	2018	288	1 100	4	0 %	100 %	
61 Canopy/s	2018	364	2 100	4	0 %	75 %	
24 Frame Shed	1	432	1 100	4	0 %	75 %	
24 Frame Shed	2018				%	%	400
					%	%	
					%	%	
					%	%	
					%	%	

1.One Story Fram
2.Two Story Fram
3.Three Story Fr
4.1 & 1/2 Story
5.1 & 3/4 Story
6.2 & 1/2 Story
21.Open Frame Por
22.Encl Frame Por
23.Frame Garage
24.Frame Shed
25.Frame Bay Wind
26.1SFr Overhang
27.Unfin Basement
28.Unfinished Att
29.Finished Attic

Map Lot R13-008A-5 | Account 2357 | Location 1161 LEWISTON ROAD | Card 1 Of 1 | 1/07/2026

LAXMI NARAYAN DHAM, LLC.
1161 LEWISTON ROAD
LITCHFIELD ME 04350

B13901P208

Previous Owner
ORR DANA E
ORR EKA F
1161 LEWISTON ROAD
LITCHFIELD ME 04350
Sale Date: 02/17/2021

Previous Owner
ROBICHAU LEWIS
ROBICHAU CECILIA M
1161 LEWISTON ROAD
LITCHFIELD ME 04350
Sale Date: 06/07/2006

Inspection Witnessed By:

X Date

No./Date	Description	Date Insp.

Notes:

Property Data

Neighborhood **113 Lewiston Road**

Tree Growth Year **0**

X Coordinate **0**

Y Coordinate **0**

Zone/Land Use **21 Commercial**

Secondary Zone

Topography **2 Rolling**

1.Level	4.Below St	7.ResProtect
2.Rolling	5.Low	8.
3.Above St	6.Swampy	9.

Utilities **4 Drilled Well** **6 Septic System**

1.Public	4.Dr Well	7.Cesspool
2.Water	5.Dug Well	8.Lake/Pond
3.Sewer	6.Septic	9.None

Street **1 Paved**

1.Paved	4.Proposed	7.
2.Semi Imp	5.R/O/W	8.
3.Gravel	6.	9.None

Open 1 **0**

Open 2 **0**

Sale Data

Sale Date **02/17/2021**

Price **300,000**

Sale Type **2 Land & Buildings**

1.Land	4.MFGUNIT	7.
2.L & B	5.Other	8.
3.Building	6.	9.

Financing **9 Unknown**

1.Convent	4.Seller	7.
2.FHA/VA	5.Private	8.
3.Assumed	6.Cash	9.Unknown

Validity **1 Arms Length Sale**

1.Valid	4.Split	7.Renovate
2.Related	5.Partial	8.Other
3.Distress	6.Exempt	9.

Verified **5 Public Record**

1.Buyer	4.Agent	7.Family
2.Seller	5.Pub Rec	8.Other
3.Lender	6.MLS	9.

Assessment Record

Year	Land	Buildings	Exempt	Total
2012	40,850	182,325	0	223,175
2013	40,850	181,858	0	222,708
2014	40,850	180,467	0	221,317
2015	40,850	179,011	0	219,861
2016	40,850	177,868	0	218,718
2017	40,850	176,685	0	217,535
2018	40,850	175,165	0	216,015
2019	71,000	246,700	0	317,700
2020	71,000	246,700	0	317,700
2021	71,000	246,700	0	317,700
2022	71,000	246,700	0	317,700
2023	81,700	283,500	0	365,200
2024	81,700	283,500	0	365,200
2025	110,100	381,600	0	491,700

Land Data

Front Foot

11.1-100
12.101-200
13.201+
14.
15.

Square Foot

16.Regular Lot
17.Secondary Lot
18.Excess Land
19.Condominium
20.Miscellaneous

Fract. Acre

21.Houselot (Frac
22.Baselot(Fract)
23.

Acres

24.Houselot
25.Baselot
26.Rear 1
27.Rear 2
28.Rear 3
29.Rear 4

Type	Effective Frontage	Effective Depth	Influence Factor	Influence Code
			%	
			%	
			%	
			%	
			%	
			%	
			%	
	Square Feet			
			%	
			%	
			%	
			%	
			%	
			%	
			%	
	Acreage/Sites			
24	1.00		100 %	0
26	0.34		100 %	0
44	1.00		100 %	0
			%	
			%	
			%	
			%	

Total Acreage 1.34

Influence Codes

1.Unimproved
2.Excess Frtg
3.Topography
4.Size/Shape
5.Access
6.Restriction
7.Right of Way
8.View/Environ
9.Fract Share

Acres

30.Frontage 1
31.Frontage 2
32.Tillable
33.Tillable
34.Softwood F&O
35.Mixed Wood F&O
36.Hardwood F&O
37.Softwood TG
38.Mixed Wood TG
39.Hardwood TG
40.Wasteland
41.Gravel Pit
42.Mobile Home Si
43.Camp Site
44.Lot Improvemen
45.Access Right
46.Golf Course

Litchfield

Litchfield

Map Lot R13-008A-5 | Account 2357 | Location 1161 LEWISTON ROAD | Card 1 Of 1 | 01/07/2026

Building Style		
0.Uncoded	4.Cape	8.Log
1.Conv	5.Garrison	9.Other
2.Ranch	6.Split	10.Tri-Level
3.R Ranch	7.Contemp	11.Earth One

Dwelling Units
Other Units

Stories		
1.1	4.1.5	7.1.25
2.2	5.1.75	8.3.5
3.3	6.2.5	9.4

Exterior Walls		
0.Uncoded	4.Asbestos	8.Concrete
1.Wd Clapbo	5.Stucco	9.Other
2.Vinyl	6.Brick	10.Wd shingl
3.Compos	7.Stone	11.T1-11

Roof Surface		
1.Asphalt	4.Composit	7.Rolled Roo
2.Slate	5.Wood	8.
3.Metal	6.Other	9.

SF Masonry Trim
OPEN-3-
OPEN-4-
Year Built
Year Remodeled

Foundation		
1.Concrete	4.Wood	7.
2.C.Block	5.Slab	8.
3.Br/Stone	6.Piers	9.

Basement		
1.1/4 Bmt	4.Full Bmt	7.
2.1/2 Bmt	5.Crawl Spac	8.
3.3/4 Bmt	6.	9.None

Bsmt Gar # Cars

Wet Basement		
1.Dry	4.Dirt Flr	7.
2.Damp	5.	8.
3.Wet	6.	9.

SF Bsmt Living
Fin Bsmt Grade
OPEN-5-CUSTOMIZE

Heat Type **0%**		
0.Uncoded	4.Steam	8.Fl/Wall
1.HWBB	5.FWA	9.No Heat
2.HWCI	6.GravWA	10.Radiant Ho
3.H Pump	7.Electric	11.Radiant

Cool Type **0%**		
1.Refrig	4.W&C Air	7.RadHW
2.Evapor	5.Monitor-oi	8.
3.H Pump	6.Monitor-Ga	9.None

Kitchen Style		
1.Modern	4.Obsolete	7.
2.Typical	5.	8.
3.Old Type	6.	9.None

Bath(s) Style		
1.Modern	4.Obsolete	7.
2.Typical	5.	8.
3.Old Type	6.	9.None

Rooms
Bedrooms
Full Baths
Half Baths
Addn Fixtures
Fireplaces

Layout		
1.Typical	4.	7.
2.Inadeq	5.	8.
3.	6.	9.

Attic		
1.1/4 Fin	4.Full Fin	7.
2.1/2 Fin	5.Fl/Stair	8.
3.3/4 Fin	6.	9.None

Insulation		
1.Full	4.Minimal	7.
2.Heavy	5.Partial	8.
3.Capped	6.	9.None

Unfinished %

Grade & Factor		
1.E Grade	4.B Grade	7.AAA Grade
2.D Grade	5.A Grade	8.M&S
3.C Grade	6.AA Grade	9.Same

SQFT (Footprint)

Condition		
1.Poor	4.Avg	7.V.G
2.Fair	5.Avg+	8.Exc
3.Avg-	6.Good	9.Same

Phys. % Good
Funct. % Good

Functional Code		
1.Incomp	4.Delap	7.No Power
2.O-Built	5.Bsmt	8.LongTerm
3.Damage	6.Common	9.None

Econ. % Good

Economic Code		
0.None	3.No Power	9.None
1.Location	4.Generate	
2.Encroach	5.Multi-Fami	

Entrance Code **1 Interior Inspect**		
1.Interior	4.Vacant	7.
2.Refusal	5.Estimate	8.
3.Informed	6.Existing R	9.

Information Code **1 Owner**		
1.Owner	4.Agent	7.Vacant
2.Relative	5.Estimate	8.
3.Tenant	6.Other	9.

Date Inspected 10/12/2018

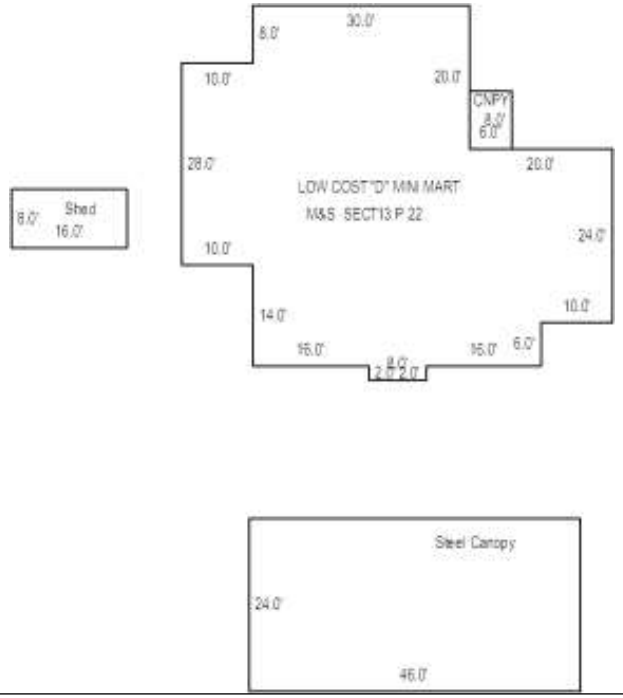

Additions, Outbuildings & Improvements

Type	Year	Units	Grade	Cond	Phys.	Funct.	Sound Value
157 LC D Convience	1996	2336	3 100	3	0 %	100 %	
61 Canopy/s	2004	48	2 100	4	0 %	75 %	
24 Frame Shed	0				%	%	1,500
341 Steel Canopy	2004	1104	3 100	3	0 %	100 %	
153 Walk-In Cooler	1996	192	2 100	3	0 %	100 %	
301 U/G Tank	2004	2	3 100	3	0 %	100 %	
304 Double Pump	2004	2	3 100	3	0 %	100 %	
303 Single Pump	2004	1	3 100	3	0 %	100 %	
					%	%	
					%	%	

1.One Story Fram
2.Two Story Fram
3.Three Story Fr
4.1 & 1/2 Story
5.1 & 3/4 Story
6.2 & 1/2 Story
21.Open Frame Por
22.Encl Frame Por
23.Frame Garage
24.Frame Shed
25.Frame Bay Wind
26.1SFr Overhang
27.Unfin Basement
28.Unfinished Att
29.Finished Attic

Map Lot R13-008A-6 | Account 2358 | Location 1145 LEWISTON ROAD | Card 1 Of 1 | 1/07/2026

SHAIKH, ARIF
C/O VINAL ENERGY
P.O. BOX 803
VINALHAVEN ME 04863

B13157P89

Previous Owner
NADEAU, LAWRENCE & RENEE
39 MY WAY DRIVE

LITCHFIELD ME 04476
Sale Date: 02/26/2019

Inspection Witnessed By:

X Date

No./Date	Description	Date Insp.

Notes:

Property Data

Neighborhood **113 Lewiston Road**

Tree Growth Year **0**

X Coordinate **0**

Y Coordinate **0**

Zone/Land Use **21 Commercial**

Secondary Zone

Topography **2 Rolling**

1.Level	4.Below St	7.ResProtect
2.Rolling	5.Low	8.
3.Above St	6.Swampy	9.

Utilities **4 Drilled Well** **6 Septic System**

1.Public	4.Dr Well	7.Cesspool
2.Water	5.Dug Well	8.Lake/Pond
3.Sewer	6.Septic	9.None

Street **1 Paved**

1.Paved	4.Proposed	7.
2.Semi Imp	5.R/O/W	8.
3.Gravel	6.	9.None

Open 1 **0**

Open 2 **0**

Sale Data

Sale Date **02/26/2019**

Price **600,000**

Sale Type **2 Land & Buildings**

1.Land	4.MFGUNIT	7.
2.L & B	5.Other	8.
3.Building	6.	9.

Financing **9 Unknown**

1.Convent	4.Seller	7.
2.FHA/VA	5.Private	8.
3.Assumed	6.Cash	9.Unknown

Validity **1 Arms Length Sale**

1.Valid	4.Split	7.Renovate
2.Related	5.Partial	8.Other
3.Distress	6.Exempt	9.

Verified **5 Public Record**

1.Buyer	4.Agent	7.Family
2.Seller	5.Pub Rec	8.Other
3.Lender	6.MLS	9.

Assessment Record

Year	Land	Buildings	Exempt	Total
2012	45,575	252,137	0	297,712
2013	45,575	252,137	0	297,712
2014	45,575	249,505	0	295,080
2015	45,575	249,505	0	295,080
2016	45,575	249,339	0	294,914
2017	45,575	249,339	0	294,914
2018	45,575	246,704	0	292,279
2019	76,700	434,800	0	511,500
2020	76,700	434,800	0	511,500
2021	76,700	434,800	0	511,500
2022	76,700	434,800	0	511,500
2023	88,200	500,500	0	588,700
2024	88,200	500,500	0	588,700
2025	118,900	674,600	0	793,500

Land Data

Front Foot

11.1-100
12.101-200
13.201+
14.
15.

Square Foot

16.Regular Lot
17.Secondary Lot
18.Excess Land
19.Condominium
20.Miscellaneous

Fract. Acre

21.Houselot (Frac
22.Baselot(Fract)
23.

Acres

24.Houselot
25.Baselot
26.Rear 1
27.Rear 2
28.Rear 3
29.Rear 4

Type	Effective Frontage	Effective Depth	Influence Factor	Influence Code
			%	
			%	
			%	
			%	
			%	
			%	
			%	
	Square Feet			
			%	
			%	
			%	
			%	
			%	
			%	
			%	
	Acreage/Sites			
24	1.00		100 %	0
26	2.23		100 %	0
44	1.00		100 %	0
			%	
			%	
			%	
			%	

Total Acreage 3.23

Influence Codes

1.Unimproved
2.Excess Frtg
3.Topography
4.Size/Shape
5.Access
6.Restriction
7.Right of Way
8.View/Environ
9.Fract Share

Acres

30.Frontage 1
31.Frontage 2
32.Tillable
33.Tillable
34.Softwood F&O
35.Mixed Wood F&O
36.Hardwood F&O
37.Softwood TG
38.Mixed Wood TG
39.Hardwood TG
40.Wasteland
41.Gravel Pit
42.Mobile Home Si
43.Camp Site
44.Lot Improvemen
45.Access Right
46.Golf Course

Litchfield

Litchfield

Map Lot R13-008A-6 | Account 2358 | Location 1145 LEWISTON ROAD | Card 1 Of 1 | 01/07/2026

Building Style		
0.Uncoded	4.Cape	8.Log
1.Conv	5.Garrison	9.Other
2.Ranch	6.Split	10.Tri-Level
3.R Ranch	7.Contemp	11.Earth One

Dwelling Units
Other Units

Stories		
1.1	4.1.5	7.1.25
2.2	5.1.75	8.3.5
3.3	6.2.5	9.4

Exterior Walls		
0.Uncoded	4.Asbestos	8.Concrete
1.Wd Clapbo	5.Stucco	9.Other
2.Vinyl	6.Brick	10.Wd shingl
3.Compos	7.Stone	11.T1-11

Roof Surface		
1.Asphalt	4.Composit	7.Rolled Roo
2.Slate	5.Wood	8.
3.Metal	6.Other	9.

SF Masonry Trim
OPEN-3-
OPEN-4-
Year Built
Year Remodeled

Foundation		
1.Concrete	4.Wood	7.
2.C.Block	5.Slab	8.
3.Br/Stone	6.Piers	9.

Basement		
1.1/4 Bmt	4.Full Bmt	7.
2.1/2 Bmt	5.Crawl Spac	8.
3.3/4 Bmt	6.	9.None

Bsmt Gar # Cars

Wet Basement		
1.Dry	4.Dirt Flr	7.
2.Damp	5.	8.
3.Wet	6.	9.

SF Bsmt Living
Fin Bsmt Grade
OPEN-5-CUSTOMIZE

Heat Type **0%**		
0.Uncoded	4.Steam	8.Fl/Wall
1.HWBB	5.FWA	9.No Heat
2.HWCI	6.GravWA	10.Radiant Ho
3.H Pump	7.Electric	11.Radiant

Cool Type **0%**		
1.Refrig	4.W&C Air	7.RadHW
2.Evapor	5.Monitor-oi	8.
3.H Pump	6.Monitor-Ga	9.None

Kitchen Style		
1.Modern	4.Obsolete	7.
2.Typical	5.	8.
3.Old Type	6.	9.None

Bath(s) Style		
1.Modern	4.Obsolete	7.
2.Typical	5.	8.
3.Old Type	6.	9.None

Rooms
Bedrooms
Full Baths
Half Baths
Addn Fixtures
Fireplaces

Layout		
1.Typical	4.	7.
2.Inadeq	5.	8.
3.	6.	9.

Attic		
1.1/4 Fin	4.Full Fin	7.
2.1/2 Fin	5.Fl/Stair	8.
3.3/4 Fin	6.	9.None

Insulation		
1.Full	4.Minimal	7.
2.Heavy	5.Partial	8.
3.Capped	6.	9.None

Unfinished %

Grade & Factor		
1.E Grade	4.B Grade	7.AAA Grade
2.D Grade	5.A Grade	8.M&S
3.C Grade	6.AA Grade	9.Same

SQFT (Footprint)

Condition		
1.Poor	4.Avg	7.V.G
2.Fair	5.Avg+	8.Exc
3.Avg-	6.Good	9.Same

Phys. % Good
Funct. % Good

Functional Code		
1.Incomp	4.Delap	7.No Power
2.O-Built	5.Bsmt	8.LongTerm
3.Damage	6.Common	9.None

Econ. % Good

Economic Code		
0.None	3.No Power	9.None
1.Location	4.Generate	
2.Encroach	5.Multi-Fami	

Entrance Code **5 Estimated**		
1.Interior	4.Vacant	7.
2.Refusal	5.Estimate	8.
3.Informed	6.Existing R	9.

Information Code **5 Estimate**		
1.Owner	4.Agent	7.Vacant
2.Relative	5.Estimate	8.
3.Tenant	6.Other	9.

Date Inspected 09/27/2011



Additions, Outbuildings & Improvements

Type	Year	Units	Grade	Cond	Phys.	Funct.	Sound Value
158 LC S Showroom	2007	3600	3 100	4	0 %	100 %	
160 LC S SERVICE	2007	3000	3 100	4	0 %	100 %	
159 Industrial Office	2007	1200	3 100	4	0 %	100 %	
23 Frame Garage	2007	576	3 100	4	0 %	75 %	
					%	%	
					%	%	
					%	%	
					%	%	
					%	%	
					%	%	

1.One Story Fram
2.Two Story Fram
3.Three Story Fr
4.1 & 1/2 Story
5.1 & 3/4 Story
6.2 & 1/2 Story
21.Open Frame Por
22.Encl Frame Por
23.Frame Garage
24.Frame Shed
25.Frame Bay Wind
26.1SFr Overhang
27.Unfin Basement
28.Unfinished Att
29.Finished Attic

Map Lot R13-008B | Account 2435 | Location 110 MY WAY DRIVE | Card 1 Of 1 | 1/07/2026

DURKEE SELENA J
NADEAU LAWRENCE R II
110 MY WAY DRIVE
LITCHFIELD ME 04350

B8175P236 B9325P28

Previous Owner
NADEAU LAWRENCE II
110 MY WAY DRIVE

LITCHFIELD ME 04350
Sale Date: 04/19/2007

Inspection Witnessed By:

X Date

No./Date	Description	Date Insp.

Notes:

'18 est barn complete
'17 PER OWNER BARN almost complete.
'16 PER OWNERS MINIMAL BARN START
9/28/11-PERMIT #11-080, 48X48 POLE BARN

Litchfield

Property Data

Neighborhood	**137 My Way Drive**
Tree Growth Year	**0**
X Coordinate	**0**
Y Coordinate	**0**
Zone/Land Use	**11 Residential**
Secondary Zone	
Topography	**2 Rolling**

1.Level	4.Below St	7.ResProtect
2.Rolling	5.Low	8.
3.Above St	6.Swampy	9.

Utilities **4 Drilled Well** **6 Septic System**

1.Public	4.Dr Well	7.Cesspool
2.Water	5.Dug Well	8.Lake/Pond
3.Sewer	6.Septic	9.None

Street **1 Paved**

1.Paved	4.Proposed	7.
2.Semi Imp	5.R/O/W	8.
3.Gravel	6.	9.None

Open 1	**0**
Open 2	**0**

Sale Data

Sale Date	**04/19/2007**
Price	**148,000**
Sale Type	**2 Land & Buildings**

1.Land	4.MFGUNIT	7.
2.L & B	5.Other	8.
3.Building	6.	9.

Financing **1 Conventional**

1.Convent	4.Seller	7.
2.FHA/VA	5.Private	8.
3.Assumed	6.Cash	9.Unknown

Validity **2 Related Parties**

1.Valid	4.Split	7.Renovate
2.Related	5.Partial	8.Other
3.Distress	6.Exempt	9.

Verified **1 Buyer**

1.Buyer	4.Agent	7.Family
2.Seller	5.Pub Rec	8.Other
3.Lender	6.MLS	9.

Assessment Record

Year	Land	Buildings	Exempt	Total
2012	49,075	134,301	10,000	173,376
2013	49,075	134,622	10,000	173,697
2014	49,075	134,241	10,000	173,316
2015	49,075	132,937	10,000	172,012
2016	49,075	134,948	15,000	169,023
2017	49,075	138,874	20,000	167,949
2018	49,075	139,212	19,200	169,087
2019	57,600	173,900	20,000	211,500
2020	57,600	173,900	25,000	206,500
2021	57,600	173,900	25,000	206,500
2022	57,600	173,900	24,750	206,750
2023	69,100	208,700	25,000	252,800
2024	69,100	208,700	25,000	252,800
2025	93,300	282,300	25,000	350,600

Land Data

Front Foot

11.1-100
12.101-200
13.201+
14.
15.

Square Foot

16.Regular Lot
17.Secondary Lot
18.Excess Land
19.Condominium
20.Miscellaneous

Fract. Acre

21.Houselot (Frac
22.Baselot(Fract)
23.

Acres

24.Houselot
25.Baselot
26.Rear 1
27.Rear 2
28.Rear 3
29.Rear 4

Type	Effective Frontage	Effective Depth	Influence Factor	Influence Code
			%	
			%	
			%	
			%	
			%	
			%	
			%	
Square Feet				
			%	
			%	
			%	
			%	
			%	
			%	
			%	
Acreage/Sites				
24		1.00	100 %	0
26		4.19	100 %	0
44		1.00	100 %	0
			%	
			%	
			%	
			%	

Total Acreage 5.19

Influence Codes

1.Unimproved
2.Excess Frtg
3.Topography
4.Size/Shape
5.Access
6.Restriction
7.Right of Way
8.View/Environ
9.Fract Share

Acres

30.Frontage 1
31.Frontage 2
32.Tillable
33.Tillable
34.Softwood F&O
35.Mixed Wood F&O
36.Hardwood F&O
37.Softwood TG
38.Mixed Wood TG
39.Hardwood TG
40.Wasteland
41.Gravel Pit
42.Mobile Home Si
43.Camp Site
44.Lot Improvemen
45.Access Right
46.Golf Course

Litchfield

Map Lot R13-008B | Account 2435 | Location 110 MY WAY DRIVE | Card 1 Of 1 | 01/07/2026

Building Style **1 Conventional**		
0.Uncoded	4.Cape	8.Log
1.Conv	5.Garrison	9.Other
2.Ranch	6.Split	10.Tri-Level
3.R Ranch	7.Contemp	11.Earth One
Dwelling Units **1**		
Other Units **0**		
Stories **4 One & 1/2 Story**		
1.1	4.1.5	7.1.25
2.2	5.1.75	8.3.5
3.3	6.2.5	9.4
Exterior Walls **12 Board and Batting**		
0.Uncoded	4.Asbestos	8.Concrete
1.Wd Clapbo	5.Stucco	9.Other
2.Vinyl	6.Brick	10.Wd shingl
3.Compos	7.Stone	11.T1-11
Roof Surface **3 Sheet Metal**		
1.Asphalt	4.Composit	7.Rolled Roo
2.Slate	5.Wood	8.
3.Metal	6.Other	9.
SF Masonry Trim **0**		
OPEN-3- **0**		
OPEN-4- **0**		
Year Built **2005**		
Year Remodeled **0**		
Foundation **1 Concrete**		
1.Concrete	4.Wood	7.
2.C.Block	5.Slab	8.
3.Br/Stone	6.Piers	9.
Basement **4 Full Basement**		
1.1/4 Bmt	4.Full Bmt	7.
2.1/2 Bmt	5.Crawl Spac	8.
3.3/4 Bmt	6.	9.None
Bsmt Gar # Cars **0**		
Wet Basement **1 Dry Basement**		
1.Dry	4.Dirt Flr	7.
2.Damp	5.	8.
3.Wet	6.	9.

SF Bsmt Living **0**		
Fin Bsmt Grade **0 0**		
OPEN-5-CUSTOMIZE **0**		
Heat Type **100%** **3 Heat Pump**		
0.Uncoded	4.Steam	8.Fl/Wall
1.HWBB	5.FWA	9.No Heat
2.HWCI	6.GravWA	10.Radiant Ho
3.H Pump	7.Electric	11.Radiant
Cool Type **0%** **9 None**		
1.Refrig	4.W&C Air	7.RadHW
2.Evapor	5.Monitor-oi	8.
3.H Pump	6.Monitor-Ga	9.None
Kitchen Style **2 Typical**		
1.Modern	4.Obsolete	7.
2.Typical	5.	8.
3.Old Type	6.	9.None
Bath(s) Style **2 Typical Bath(s)**		
1.Modern	4.Obsolete	7.
2.Typical	5.	8.
3.Old Type	6.	9.None
# Rooms **6**		
# Bedrooms **3**		
# Full Baths **2**		
# Half Baths **0**		
# Addn Fixtures **0**		
# Fireplaces **0**		

Layout **1 Typical**		
1.Typical	4.	7.
2.Inadeq	5.	8.
3.	6.	9.
Attic **9 None**		
1.1/4 Fin	4.Full Fin	7.
2.1/2 Fin	5.Fl/Stair	8.
3.3/4 Fin	6.	9.None
Insulation **1 Full**		
1.Full	4.Minimal	7.
2.Heavy	5.Partial	8.
3.Capped	6.	9.None
Unfinished % **0%**		
Grade & Factor **3 Average 95%**		
1.E Grade	4.B Grade	7.AAA Grade
2.D Grade	5.A Grade	8.M&S
3.C Grade	6.AA Grade	9.Same
SQFT (Footprint) **1008**		
Condition **4 Average**		
1.Poor	4.Avg	7.V.G
2.Fair	5.Avg+	8.Exc
3.Avg-	6.Good	9.Same
Phys. % Good **0%**		
Funct. % Good **100%**		
Functional Code **9 None**		
1.Incomp	4.Delap	7.No Power
2.O-Built	5.Bsmt	8.LongTerm
3.Damage	6.Common	9.None
Econ. % Good **100%**		
Economic Code **9 None**		
0.None	3.No Power	9.None
1.Location	4.Generate	
2.Encroach	5.Multi-Fami	
Entrance Code **1 Interior Inspect**		
1.Interior	4.Vacant	7.
2.Refusal	5.Estimate	8.
3.Informed	6.Existing R	9.
Information Code **1 Owner**		
1.Owner	4.Agent	7.Vacant
2.Relative	5.Estimate	8.
3.Tenant	6.Other	9.



Date Inspected 10/05/2018

Additions, Outbuildings & Improvements

Type	Year	Units	Grade	Cond	Phys.	Funct.	Sound Value
68 Wood Deck/s	0	420	0 0	0	0 %	0 %	
21 Open Frame	0	432	0 0	0	0 %	0 %	
68 Wood Deck/s	0	60	0 0	0	0 %	0 %	
84 1 1/2s Barn	2011	1920	1 100	3	0 %	90 %	
81 Barn	2016	1296	1 100	4	0 %	75 %	
61 Canopy/s	2016	432	1 100	4	0 %	75 %	
					%	%	
					%	%	
					%	%	
					%	%	

1.One Story Fram
2.Two Story Fram
3.Three Story Fr
4.1 & 1/2 Story
5.1 & 3/4 Story
6.2 & 1/2 Story
21.Open Frame Por
22.Encl Frame Por
23.Frame Garage
24.Frame Shed
25.Frame Bay Wind
26.1SFr Overhang
27.Unfin Basement
28.Unfinished Att
29.Finished Attic

Map Lot R13-008C | Account 2481 | Location 64 MY WAY DRIVE | Card 1 Of 1 | 1/07/2026

NADEAU, LAWRENCE R II
NADEAU, SELENA J
110 MY WAY DRIVE
LITCHFIELD ME 04350

B14920P311

Previous Owner
BOULEY, KAROLEE
C/O Larry Nadeau
82 MY WAY DRIVE
LITCHFIELD ME 04350
Sale Date: 11/17/2023

Previous Owner
NADEAU, LAWRENCE
39 MY WAY DRIVE

Litchfield ME 04350
Sale Date: 09/05/2005

Inspection Witnessed By:

X Date

No./Date	Description	Date Insp.

Notes:

'24 Per new deed description this lot is 2.64 acres.
'14 2.32 ACRES TO "ON' BECOMES NEW LOT 8C.

10/27/11-PERMIT #11-094-MFG UNIT BILL OF SALE, 1998 WS300918, FOUR SEASONS, 16X80 FROM LARRY NADEAU TO KAROLEE J BOULEY ON9/5/05 FOR $1.00 CONFIRMED PERMIT AND SALE ON 12/3/2011.

Litchfield

Property Data

Neighborhood **137 My Way Drive**

Tree Growth Year **0**

X Coordinate **0**

Y Coordinate **0**

Zone/Land Use **11 Residential**

Secondary Zone

Topography **2 Rolling**

1.Level	4.Below St	7.ResProtect
2.Rolling	5.Low	8.
3.Above St	6.Swampy	9.

Utilities **4 Drilled Well** **6 Septic System**

1.Public	4.Dr Well	7.Cesspool
2.Water	5.Dug Well	8.Lake/Pond
3.Sewer	6.Septic	9.None

Street **1 Paved**

1.Paved	4.Proposed	7.
2.Semi Imp	5.R/O/W	8.
3.Gravel	6.	9.None

Open 1 **0**

Open 2 **0**

Sale Data

Sale Date **11/17/2023**

Price **50,000**

Sale Type **2 Land & Buildings**

1.Land	4.MFGUNIT	7.
2.L & B	5.Other	8.
3.Building	6.	9.

Financing **9 Unknown**

1.Convent	4.Seller	7.
2.FHA/VA	5.Private	8.
3.Assumed	6.Cash	9.Unknown

Validity **2 Related Parties**

1.Valid	4.Split	7.Renovate
2.Related	5.Partial	8.Other
3.Distress	6.Exempt	9.

Verified **5 Public Record**

1.Buyer	4.Agent	7.Family
2.Seller	5.Pub Rec	8.Other
3.Lender	6.MLS	9.

Assessment Record

Year	Land	Buildings	Exempt	Total
2012	0	25,702	0	25,702
2013	0	24,931	0	24,931
2014	43,300	22,067	0	65,367
2015	43,300	21,461	0	64,761
2016	43,300	20,904	0	64,204
2017	43,300	20,319	0	63,619
2018	43,300	19,783	0	63,083
2019	49,000	16,600	0	65,600
2020	49,000	16,600	0	65,600
2021	49,000	16,600	0	65,600
2022	49,000	16,600	0	65,600
2023	58,800	19,700	0	78,500
2024	59,900	19,700	0	79,600
2025	80,900	26,300	0	107,200

Land Data

Front Foot	Type	Effective Frontage	Effective Depth	Influence Factor	Influence Code
11.1-100				%	
12.101-200				%	
13.201+				%	
14.				%	
15.				%	
				%	
				%	

Square Foot	Square Feet		
16.Regular Lot		%	
17.Secondary Lot		%	
18.Excess Land		%	
19.Condominium		%	
20.Miscellaneous		%	
		%	
		%	

Fract. Acre	Acreage/Sites			
21.Houselot (Frac	24	1.00	100 %	0
22.Baselot(Fract)	26	1.64	100 %	0
23.	44	1.00	100 %	0
Acres			%	
24.Houselot			%	
25.Baselot			%	
26.Rear 1			%	
27.Rear 2			%	
28.Rear 3			%	
29.Rear 4			%	

Total Acreage 2.64

Influence Codes

1.Unimproved
2.Excess Frtg
3.Topography
4.Size/Shape
5.Access
6.Restriction
7.Right of Way
8.View/Environ
9.Fract Share

Acres

30.Frontage 1
31.Frontage 2
32.Tillable
33.Tillable
34.Softwood F&O
35.Mixed Wood F&O
36.Hardwood F&O
37.Softwood TG
38.Mixed Wood TG
39.Hardwood TG
40.Wasteland
41.Gravel Pit
42.Mobile Home Si
43.Camp Site
44.Lot Improvemen
45.Access Right
46.Golf Course

Litchfield

Map Lot R13-008C | Account 2481 | Location 64 MY WAY DRIVE | Card 1 Of 1 | 01/07/2026

Building Style		
0.Uncoded	4.Cape	8.Log
1.Conv	5.Garrison	9.Other
2.Ranch	6.Split	10.Tri-Level
3.R Ranch	7.Contemp	11.Earth One

Dwelling Units
Other Units

Stories		
1.1	4.1.5	7.1.25
2.2	5.1.75	8.3.5
3.3	6.2.5	9.4

Exterior Walls		
0.Uncoded	4.Asbestos	8.Concrete
1.Wd Clapbo	5.Stucco	9.Other
2.Vinyl	6.Brick	10.Wd shingl
3.Compos	7.Stone	11.T1-11

Roof Surface		
1.Asphalt	4.Composit	7.Rolled Roo
2.Slate	5.Wood	8.
3.Metal	6.Other	9.

SF Masonry Trim
OPEN-3-
OPEN-4-
Year Built
Year Remodeled

Foundation		
1.Concrete	4.Wood	7.
2.C.Block	5.Slab	8.
3.Br/Stone	6.Piers	9.

Basement		
1.1/4 Bmt	4.Full Bmt	7.
2.1/2 Bmt	5.Crawl Spac	8.
3.3/4 Bmt	6.	9.None

Bsmt Gar # Cars

Wet Basement		
1.Dry	4.Dirt Flr	7.
2.Damp	5.	8.
3.Wet	6.	9.

SF Bsmt Living
Fin Bsmt Grade
OPEN-5-CUSTOMIZE

Heat Type **100%**		
0.Uncoded	4.Steam	8.Fl/Wall
1.HWBB	5.FWA	9.No Heat
2.HWCI	6.GravWA	10.Radiant Ho
3.H Pump	7.Electric	11.Radiant

Cool Type **0%**		
1.Refrig	4.W&C Air	7.RadHW
2.Evapor	5.Monitor-oi	8.
3.H Pump	6.Monitor-Ga	9.None

Kitchen Style		
1.Modern	4.Obsolete	7.
2.Typical	5.	8.
3.Old Type	6.	9.None

Bath(s) Style		
1.Modern	4.Obsolete	7.
2.Typical	5.	8.
3.Old Type	6.	9.None

Rooms
Bedrooms
Full Baths
Half Baths
Addn Fixtures
Fireplaces

Layout		
1.Typical	4.	7.
2.Inadeq	5.	8.
3.	6.	9.

Attic		
1.1/4 Fin	4.Full Fin	7.
2.1/2 Fin	5.Fl/Stair	8.
3.3/4 Fin	6.	9.None

Insulation		
1.Full	4.Minimal	7.
2.Heavy	5.Partial	8.
3.Capped	6.	9.None

Unfinished %

Grade & Factor		
1.E Grade	4.B Grade	7.AAA Grade
2.D Grade	5.A Grade	8.M&S
3.C Grade	6.AA Grade	9.Same

SQFT (Footprint)

Condition		
1.Poor	4.Avg	7.V.G
2.Fair	5.Avg+	8.Exc
3.Avg-	6.Good	9.Same

Phys. % Good
Funct. % Good

Functional Code		
1.Incomp	4.Delap	7.No Power
2.O-Built	5.Bsmt	8.LongTerm
3.Damage	6.Common	9.None

Econ. % Good

Economic Code		
0.None	3.No Power	9.None
1.Location	4.Generate	
2.Encroach	5.Multi-Fami	

Entrance Code **5 Estimated**		
1.Interior	4.Vacant	7.
2.Refusal	5.Estimate	8.
3.Informed	6.Existing R	9.

Information Code **5 Estimate**		
1.Owner	4.Agent	7.Vacant
2.Relative	5.Estimate	8.
3.Tenant	6.Other	9.

Date Inspected 10/05/2018

Additions, Outbuildings & Improvements

Type	Year	Units	Grade	Cond	Phys.	Funct.	Sound Value
999 16' MFG UNIT	1998	16x76	3 100	3	0 %	100 %	
101 Conc Slab	2005	1216	3 100	9	0 %	0 %	
68 Wood Deck/s	0	144	0 0	0	0 %	0 %	
68 Wood Deck/s	0	80	0 0	0	0 %	0 %	
24 Frame Shed	0				%	%	1,000
					%	%	
					%	%	
					%	%	
					%	%	
					%	%	

1.One Story Fram
2.Two Story Fram
3.Three Story Fr
4.1 & 1/2 Story
5.1 & 3/4 Story
6.2 & 1/2 Story
21.Open Frame Por
22.Encl Frame Por
23.Frame Garage
24.Frame Shed
25.Frame Bay Wind
26.1SFr Overhang
27.Unfin Basement
28.Unfinished Att
29.Finished Attic

Map Lot R13-009 | Account 902 | Location 54 STREAM DRIVE | Card 1 Of 1 | 1/07/2026

STREAM DRIVE ASSOCIATES, LLC
c/o MICHAEL DECANDIA
305 COMMERCIAL STREET
APT. 660
PORTLAND ME 04101
B14146P39

Previous Owner
T & C PROPERTIES LLC
46 CUNDYS HARBOR ROAD

HARPSWELL ME 04079
Sale Date: 08/24/2021

Previous Owner
CONRADO ROBERTO F
SWIDER THOMAS W JR
P O BOX 135
AUGUSTA ME 04330
Sale Date: 11/06/2007

Previous Owner
JONES, ROBERT
1207 MIDDLE RD

WOOLWICH ME 04579 9722
Sale Date: 10/14/2005

Inspection Witnessed By:

X Date

No./Date	Description	Date Insp.

Notes:
4/28/08-PERMIT-REPLACEMENT OF EXISTING BLDG,24X36

Litchfield

Property Data

Neighborhood **202 Stream Lane**

Tree Growth Year **0**

X Coordinate **0**

Y Coordinate **0**

Zone/Land Use **29 Cobbosscontee Stream North of 126**

Secondary Zone

Topography **2 Rolling**

1.Level	4.Below St	7.ResProtect
2.Rolling	5.Low	8.
3.Above St	6.Swampy	9.

Utilities **9 None** **9 None**

1.Public	4.Dr Well	7.Cesspool
2.Water	5.Dug Well	8.Lake/Pond
3.Sewer	6.Septic	9.None

Street **3 Gravel**

1.Paved	4.Proposed	7.
2.Semi Imp	5.R/O/W	8.
3.Gravel	6.	9.None

Open 1 **0**

Open 2 **0**

Sale Data

Sale Date **08/24/2021**

Price **228,000**

Sale Type **2 Land & Buildings**

1.Land	4.MFGUNIT	7.
2.L & B	5.Other	8.
3.Building	6.	9.

Financing **9 Unknown**

1.Convent	4.Seller	7.
2.FHA/VA	5.Private	8.
3.Assumed	6.Cash	9.Unknown

Validity **1 Arms Length Sale**

1.Valid	4.Split	7.Renovate
2.Related	5.Partial	8.Other
3.Distress	6.Exempt	9.

Verified **5 Public Record**

1.Buyer	4.Agent	7.Family
2.Seller	5.Pub Rec	8.Other
3.Lender	6.MLS	9.

Assessment Record

Year	Land	Buildings	Exempt	Total
2012	96,932	53,069	0	150,001
2013	96,932	53,069	0	150,001
2014	96,932	52,498	0	149,430
2015	96,932	52,498	0	149,430
2016	96,932	51,927	0	148,859
2017	96,932	51,927	0	148,859
2018	96,932	51,357	0	148,289
2019	60,300	55,000	0	115,300
2020	60,300	55,000	0	115,300
2021	60,300	55,000	0	115,300
2022	60,300	55,000	0	115,300
2023	72,400	66,000	0	138,400
2024	72,400	66,000	0	138,400
2025	97,700	89,400	0	187,100

Land Data

Front Foot
11.1-100
12.101-200
13.201+
14.
15.

Square Foot
16.Regular Lot
17.Secondary Lot
18.Excess Land
19.Condominium
20.Miscellaneous

Fract. Acre
21.Houselot (Frac
22.Baselot(Fract)
23.
Acres
24.Houselot
25.Baselot
26.Rear 1
27.Rear 2
28.Rear 3
29.Rear 4

Type	Effective Frontage	Effective Depth	Influence Factor	Influence Code
			%	
			%	
			%	
			%	
			%	
			%	
			%	
	Square Feet			
			%	
			%	
			%	
			%	
			%	
			%	
			%	
	Acreage/Sites			
21	0.50		100 %	0
30	0.02		100 %	0
			%	
			%	
			%	
			%	
			%	

Total Acreage 0.52

Influence Codes
1.Unimproved
2.Excess Frtg
3.Topography
4.Size/Shape
5.Access
6.Restriction
7.Right of Way
8.View/Environ
9.Fract Share
Acres
30.Frontage 1
31.Frontage 2
32.Tillable
33.Tillable
34.Softwood F&O
35.Mixed Wood F&O
36.Hardwood F&O
37.Softwood TG
38.Mixed Wood TG
39.Hardwood TG
40.Wasteland
41.Gravel Pit
42.Mobile Home Si
43.Camp Site
44.Lot Improvemen
45.Access Right
46.Golf Course

Litchfield

Map Lot R13-009 | Account 902 | Location 54 STREAM DRIVE | Card 1 Of 1 | 01/07/2026

Building Style	**15 Cottage**	
0.Uncoded	4.Cape	8.Log
1.Conv	5.Garrison	9.Other
2.Ranch	6.Split	10.Tri-Level
3.R Ranch	7.Contemp	11.Earth One
Dwelling Units	**1**	
Other Units	**0**	
Stories	**1 One Story**	
1.1	4.1.5	7.1.25
2.2	5.1.75	8.3.5
3.3	6.2.5	9.4
Exterior Walls	**2 Vinyl**	
0.Uncoded	4.Asbestos	8.Concrete
1.Wd Clapbo	5.Stucco	9.Other
2.Vinyl	6.Brick	10.Wd shingl
3.Compos	7.Stone	11.T1-11
Roof Surface	**3 Sheet Metal**	
1.Asphalt	4.Composit	7.Rolled Roo
2.Slate	5.Wood	8.
3.Metal	6.Other	9.
SF Masonry Trim	**0**	
OPEN-3-	**0**	
OPEN-4-	**0**	
Year Built	**2008**	
Year Remodeled	**0**	
Foundation	**6 Piers**	
1.Concrete	4.Wood	7.
2.C.Block	5.Slab	8.
3.Br/Stone	6.Piers	9.
Basement	**9 No Basement**	
1.1/4 Bmt	4.Full Bmt	7.
2.1/2 Bmt	5.Crawl Spac	8.
3.3/4 Bmt	6.	9.None
Bsmt Gar # Cars	**0**	
Wet Basement	**9 No Basement**	
1.Dry	4.Dirt Flr	7.
2.Damp	5.	8.
3.Wet	6.	9.

SF Bsmt Living	**0**		
Fin Bsmt Grade	**0 0**		
OPEN-5-CUSTOMIZE	**0**		
Heat Type	**100%**	**8 Floor/Wall Unit**	
0.Uncoded	4.Steam	8.Fl/Wall	
1.HWBB	5.FWA	9.No Heat	
2.HWCI	6.GravWA	10.Radiant Ho	
3.H Pump	7.Electric	11.Radiant	
Cool Type	**0%**	**9 None**	
1.Refrig	4.W&C Air	7.RadHW	
2.Evapor	5.Monitor-oi	8.	
3.H Pump	6.Monitor-Ga	9.None	
Kitchen Style	**2 Typical**		
1.Modern	4.Obsolete	7.	
2.Typical	5.	8.	
3.Old Type	6.	9.None	
Bath(s) Style	**9 None**		
1.Modern	4.Obsolete	7.	
2.Typical	5.	8.	
3.Old Type	6.	9.None	
# Rooms	**0**		
# Bedrooms	**0**		
# Full Baths	**0**		
# Half Baths	**0**		
# Addn Fixtures	**0**		
# Fireplaces	**0**		

Layout	**1 Typical**	
1.Typical	4.	7.
2.Inadeq	5.	8.
3.	6.	9.
Attic	**9 None**	
1.1/4 Fin	4.Full Fin	7.
2.1/2 Fin	5.Fl/Stair	8.
3.3/4 Fin	6.	9.None
Insulation	**1 Full**	
1.Full	4.Minimal	7.
2.Heavy	5.Partial	8.
3.Capped	6.	9.None
Unfinished %	**0%**	
Grade & Factor	**2 Fair 90%**	
1.E Grade	4.B Grade	7.AAA Grade
2.D Grade	5.A Grade	8.M&S
3.C Grade	6.AA Grade	9.Same
SQFT (Footprint)	**864**	
Condition	**4 Average**	
1.Poor	4.Avg	7.V.G
2.Fair	5.Avg+	8.Exc
3.Avg-	6.Good	9.Same
Phys. % Good	**0%**	
Funct. % Good	**100%**	
Functional Code	**9 None**	
1.Incomp	4.Delap	7.No Power
2.O-Built	5.Bsmt	8.LongTerm
3.Damage	6.Common	9.None
Econ. % Good	**100%**	
Economic Code	**9 None**	
0.None	3.No Power	9.None
1.Location	4.Generate	
2.Encroach	5.Multi-Fami	
Entrance Code	**1 Interior Inspect**	
1.Interior	4.Vacant	7.
2.Refusal	5.Estimate	8.
3.Informed	6.Existing R	9.
Information Code	**9 .....**	
1.Owner	4.Agent	7.Vacant
2.Relative	5.Estimate	8.
3.Tenant	6.Other	9.

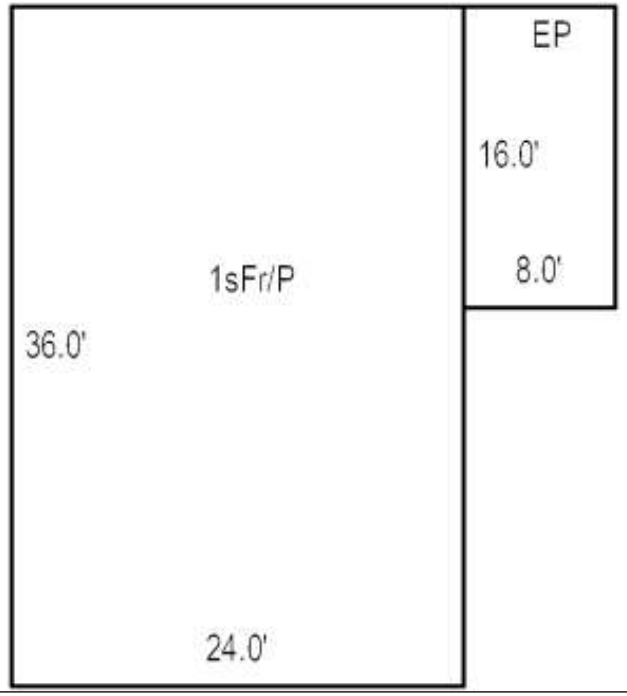

Date Inspected 09/27/2011

Additions, Outbuildings & Improvements

Type	Year	Units	Grade	Cond	Phys.	Funct.	Sound Value
22 Encl Frame	2012	128	9 100	4	0 %	100 %	
					%	%	
					%	%	
					%	%	
					%	%	
					%	%	
					%	%	
					%	%	
					%	%	
					%	%	

1.One Story Fram
2.Two Story Fram
3.Three Story Fr
4.1 & 1/2 Story
5.1 & 3/4 Story
6.2 & 1/2 Story
21.Open Frame Por
22.Encl Frame Por
23.Frame Garage
24.Frame Shed
25.Frame Bay Wind
26.1SFr Overhang
27.Unfin Basement
28.Unfinished Att
29.Finished Attic

Map Lot R13-010 Account 482 Location STREAM DRIVE Card 1 Of 1 1/07/2026

ARMSTRONG, ALLEN E
ARMSTRONG, ELISSA MC
105 SPRUCE STREET
PORTLAND ME 04102

B10208P31 B13607P302

Previous Owner
HOLMES, HANNAH
31 ELSMERE AVE

SOUTH PORTLAND ME 04106
Sale Date: 09/10/2009

Inspection Witnessed By:

X Date

No./Date	Description	Date Insp.

Notes:

'17 Per review of land survey and wetland boundary lot appears to be non-buildable.

Property Data

Neighborhood **202 Stream Lane**

Tree Growth Year **0**

X Coordinate **0**

Y Coordinate **0**

Zone/Land Use **29 Cobbosscontee Stream North of 126**

Secondary Zone

Topography **2 Rolling**

1.Level	4.Below St	7.ResProtect
2.Rolling	5.Low	8.
3.Above St	6.Swampy	9.

Utilities **9 None** **9 None**

1.Public	4.Dr Well	7.Cesspool
2.Water	5.Dug Well	8.Lake/Pond
3.Sewer	6.Septic	9.None

Street **3 Gravel**

1.Paved	4.Proposed	7.
2.Semi Imp	5.R/O/W	8.
3.Gravel	6.	9.None

Open 1 **0**

Open 2 **0**

Sale Data

Sale Date **09/10/2009**

Price **124,430**

Sale Type **1 Land Only**

1.Land	4.MFGUNIT	7.
2.L & B	5.Other	8.
3.Building	6.	9.

Financing **9 Unknown**

1.Convent	4.Seller	7.
2.FHA/VA	5.Private	8.
3.Assumed	6.Cash	9.Unknown

Validity **1 Arms Length Sale**

1.Valid	4.Split	7.Renovate
2.Related	5.Partial	8.Other
3.Distress	6.Exempt	9.

Verified **5 Public Record**

1.Buyer	4.Agent	7.Family
2.Seller	5.Pub Rec	8.Other
3.Lender	6.MLS	9.

Assessment Record

Year	Land	Buildings	Exempt	Total
2012	50,100	0	0	50,100
2013	50,100	0	0	50,100
2014	50,100	0	0	50,100
2015	50,100	0	0	50,100
2016	50,100	0	0	50,100
2017	10,020	0	0	10,020
2018	10,020	0	0	10,020
2019	6,600	0	0	6,600
2020	6,600	0	0	6,600
2021	6,600	0	0	6,600
2022	6,600	0	0	6,600
2023	7,900	0	0	7,900
2024	7,900	0	0	7,900
2025	10,700	0	0	10,700

Land Data

Front Foot

11.1-100
12.101-200
13.201+
14.
15.

Square Foot

16.Regular Lot
17.Secondary Lot
18.Excess Land
19.Condominium
20.Miscellaneous

Fract. Acre

21.Houselot (Frac
22.Baselot(Fract)
23.

Acres

24.Houselot
25.Baselot
26.Rear 1
27.Rear 2
28.Rear 3
29.Rear 4

Type	Effective Frontage	Effective Depth	Influence Factor	Influence Code
			%	
			%	
			%	
			%	
			%	
			%	
			%	
Square Feet				
			%	
			%	
			%	
			%	
			%	
			%	
			%	
Acreage/Sites				
21	0.50		10 %	0
30	0.40		10 %	0
			%	
			%	
			%	
			%	
			%	

Total Acreage 0.90

Influence Codes

1.Unimproved
2.Excess Frtg
3.Topography
4.Size/Shape
5.Access
6.Restriction
7.Right of Way
8.View/Environ
9.Fract Share

Acres

30.Frontage 1
31.Frontage 2
32.Tillable
33.Tillable
34.Softwood F&O
35.Mixed Wood F&O
36.Hardwood F&O
37.Softwood TG
38.Mixed Wood TG
39.Hardwood TG
40.Wasteland
41.Gravel Pit
42.Mobile Home Si
43.Camp Site
44.Lot Improvemen
45.Access Right
46.Golf Course

Litchfield

Litchfield

Map Lot R13-010 | Account 482 | Location STREAM DRIVE | Card 1 Of 1 | 01/07/2026

Building Style		
0.Uncoded	4.Cape	8.Log
1.Conv	5.Garrison	9.Other
2.Ranch	6.Split	10.Tri-Level
3.R Ranch	7.Contemp	11.Earth One

Dwelling Units
Other Units

Stories		
1.1	4.1.5	7.1.25
2.2	5.1.75	8.3.5
3.3	6.2.5	9.4

Exterior Walls		
0.Uncoded	4.Asbestos	8.Concrete
1.Wd Clapbo	5.Stucco	9.Other
2.Vinyl	6.Brick	10.Wd shingl
3.Compos	7.Stone	11.T1-11

Roof Surface		
1.Asphalt	4.Composit	7.Rolled Roo
2.Slate	5.Wood	8.
3.Metal	6.Other	9.

SF Masonry Trim
OPEN-3-
OPEN-4-
Year Built
Year Remodeled

Foundation		
1.Concrete	4.Wood	7.
2.C.Block	5.Slab	8.
3.Br/Stone	6.Piers	9.

Basement		
1.1/4 Bmt	4.Full Bmt	7.
2.1/2 Bmt	5.Crawl Spac	8.
3.3/4 Bmt	6.	9.None

Bsmt Gar # Cars

Wet Basement		
1.Dry	4.Dirt Flr	7.
2.Damp	5.	8.
3.Wet	6.	9.

SF Bsmt Living
Fin Bsmt Grade
OPEN-5-CUSTOMIZE

Heat Type **100%**		
0.Uncoded	4.Steam	8.Fl/Wall
1.HWBB	5.FWA	9.No Heat
2.HWCI	6.GravWA	10.Radiant Ho
3.H Pump	7.Electric	11.Radiant

Cool Type **0%**		
1.Refrig	4.W&C Air	7.RadHW
2.Evapor	5.Monitor-oi	8.
3.H Pump	6.Monitor-Ga	9.None

Kitchen Style		
1.Modern	4.Obsolete	7.
2.Typical	5.	8.
3.Old Type	6.	9.None

Bath(s) Style		
1.Modern	4.Obsolete	7.
2.Typical	5.	8.
3.Old Type	6.	9.None

Rooms
Bedrooms
Full Baths
Half Baths
Addn Fixtures
Fireplaces

Layout		
1.Typical	4.	7.
2.Inadeq	5.	8.
3.	6.	9.

Attic		
1.1/4 Fin	4.Full Fin	7.
2.1/2 Fin	5.Fl/Stair	8.
3.3/4 Fin	6.	9.None

Insulation		
1.Full	4.Minimal	7.
2.Heavy	5.Partial	8.
3.Capped	6.	9.None

Unfinished %

Grade & Factor		
1.E Grade	4.B Grade	7.AAA Grade
2.D Grade	5.A Grade	8.M&S
3.C Grade	6.AA Grade	9.Same

SQFT (Footprint)

Condition		
1.Poor	4.Avg	7.V.G
2.Fair	5.Avg+	8.Exc
3.Avg-	6.Good	9.Same

Phys. % Good
Funct. % Good

Functional Code		
1.Incomp	4.Delap	7.No Power
2.O-Built	5.Bsmt	8.LongTerm
3.Damage	6.Common	9.None

Econ. % Good

Economic Code		
0.None	3.No Power	9.None
1.Location	4.Generate	
2.Encroach	5.Multi-Fami	

Entrance Code **0**		
1.Interior	4.Vacant	7.
2.Refusal	5.Estimate	8.
3.Informed	6.Existing R	9.

Information Code		
1.Owner	4.Agent	7.Vacant
2.Relative	5.Estimate	8.
3.Tenant	6.Other	9.

Date Inspected

Additions, Outbuildings & Improvements

Type	Year	Units	Grade	Cond	Phys.	Funct.	Sound Value
					%	%	
					%	%	
					%	%	
					%	%	
					%	%	
					%	%	
					%	%	
					%	%	
					%	%	
					%	%	

1.One Story Fram
2.Two Story Fram
3.Three Story Fr
4.1 & 1/2 Story
5.1 & 3/4 Story
6.2 & 1/2 Story
21.Open Frame Por
22.Encl Frame Por
23.Frame Garage
24.Frame Shed
25.Frame Bay Wind
26.1SFr Overhang
27.Unfin Basement
28.Unfinished Att
29.Finished Attic

Map Lot R13-011 | Account 851 | Location 73 STREAM DRIVE | Card 1 Of 1 | 1/07/2026

ARMSTRONG, ALLEN E
ARMSTRONG, ELISSA MC
105 SPRUCE STREET
PORTLAND ME 04102

B10208P31 B13607P302

Previous Owner
HOLMES, HANNAH
31 ELSMER AVE

SOUTH PORTLAND ME 04106
Sale Date: 09/10/2009

Inspection Witnessed By:

X Date

No./Date	Description	Date Insp.

Notes:

Litchfield

Property Data

Neighborhood	**202 Stream Lane**
Tree Growth Year	**0**
X Coordinate	**0**
Y Coordinate	**0**
Zone/Land Use	**29 Cobbosscontee Stream North of 126**
Secondary Zone	
Topography	**2 Rolling**

1.Level 4.Below St 7.ResProtect
2.Rolling 5.Low 8.
3.Above St 6.Swampy 9.

Utilities **9 None** **9 None**

1.Public 4.Dr Well 7.Cesspool
2.Water 5.Dug Well 8.Lake/Pond
3.Sewer 6.Septic 9.None

Street **3 Gravel**

1.Paved 4.Proposed 7.
2.Semi Imp 5.R/O/W 8.
3.Gravel 6. 9.None

Open 1	**0**
Open 2	**0**

Sale Data

Sale Date	**09/10/2009**
Price	**124,430**
Sale Type	**2 Land & Buildings**

1.Land 4.MFGUNIT 7.
2.L & B 5.Other 8.
3.Building 6. 9.

Financing **9 Unknown**

1.Convent 4.Seller 7.
2.FHA/VA 5.Private 8.
3.Assumed 6.Cash 9.Unknown

Validity **1 Arms Length Sale**

1.Valid 4.Split 7.Renovate
2.Related 5.Partial 8.Other
3.Distress 6.Exempt 9.

Verified **5 Public Record**

1.Buyer 4.Agent 7.Family
2.Seller 5.Pub Rec 8.Other
3.Lender 6.MLS 9.

Assessment Record

Year	Land	Buildings	Exempt	Total
2012	57,875	33,915	0	91,790
2013	57,875	33,706	0	91,581
2014	57,875	33,665	0	91,540
2015	57,875	33,456	0	91,331
2016	57,875	33,456	0	91,331
2017	57,875	33,249	0	91,124
2018	57,875	33,207	0	91,082
2019	78,600	33,500	0	112,100
2020	78,600	33,500	0	112,100
2021	78,600	33,500	0	112,100
2022	78,600	33,500	0	112,100
2023	94,300	40,100	0	134,400
2024	94,300	40,100	0	134,400
2025	127,300	54,300	0	181,600

Land Data

Front Foot

11.1-100
12.101-200
13.201+
14.
15.

Square Foot

16.Regular Lot
17.Secondary Lot
18.Excess Land
19.Condominium
20.Miscellaneous

Fract. Acre

21.Houselot (Frac
22.Baselot(Fract)
23.

Acres

24.Houselot
25.Baselot
26.Rear 1
27.Rear 2
28.Rear 3
29.Rear 4

Type	Effective Frontage	Effective Depth	Influence Factor	Influence Code
			%	
			%	
			%	
			%	
			%	
			%	
			%	
	Square Feet			
			%	
			%	
			%	
			%	
			%	
			%	
			%	
	Acreage/Sites			
21	0.50		100 %	0
30	1.00		100 %	0
31	0.40		100 %	0
			%	
			%	
			%	
			%	

Total Acreage 1.90

Influence Codes

1.Unimproved
2.Excess Frtg
3.Topography
4.Size/Shape
5.Access
6.Restriction
7.Right of Way
8.View/Environ
9.Fract Share

Acres

30.Frontage 1
31.Frontage 2
32.Tillable
33.Tillable
34.Softwood F&O
35.Mixed Wood F&O
36.Hardwood F&O
37.Softwood TG
38.Mixed Wood TG
39.Hardwood TG
40.Wasteland
41.Gravel Pit
42.Mobile Home Si
43.Camp Site
44.Lot Improvemen
45.Access Right
46.Golf Course

Litchfield

Map Lot R13-011 | Account 851 | Location 73 STREAM DRIVE | Card 1 Of 1 | 01/07/2026

Building Style	**15 Cottage**		
0.Uncoded	4.Cape	8.Log	
1.Conv	5.Garrison	9.Other	
2.Ranch	6.Split	10.Tri-Level	
3.R Ranch	7.Contemp	11.Earth One	
Dwelling Units	**1**		
Other Units	**0**		
Stories	**1 One Story**		
1.1	4.1.5	7.1.25	
2.2	5.1.75	8.3.5	
3.3	6.2.5	9.4	
Exterior Walls	**10 Wood Shingle**		
0.Uncoded	4.Asbestos	8.Concrete	
1.Wd Clapbo	5.Stucco	9.Other	
2.Vinyl	6.Brick	10.Wd shingl	
3.Compos	7.Stone	11.T1-11	
Roof Surface	**1 Asphalt Shingles**		
1.Asphalt	4.Composit	7.Rolled Roo	
2.Slate	5.Wood	8.	
3.Metal	6.Other	9.	
SF Masonry Trim	**0**		
OPEN-3-	**0**		
OPEN-4-	**0**		
Year Built	**1950**		
Year Remodeled	**2010**		
Foundation	**6 Piers**		
1.Concrete	4.Wood	7.	
2.C.Block	5.Slab	8.	
3.Br/Stone	6.Piers	9.	
Basement	**9 No Basement**		
1.1/4 Bmt	4.Full Bmt	7.	
2.1/2 Bmt	5.Crawl Spac	8.	
3.3/4 Bmt	6.	9.None	
Bsmt Gar # Cars	**0**		
Wet Basement	**9 No Basement**		
1.Dry	4.Dirt Flr	7.	
2.Damp	5.	8.	
3.Wet	6.	9.	

SF Bsmt Living	**0**		
Fin Bsmt Grade	**0 0**		
OPEN-5-CUSTOMIZE	**0**		
Heat Type	**100%**	**9 Not Heated**	
0.Uncoded	4.Steam	8.Fl/Wall	
1.HWBB	5.FWA	9.No Heat	
2.HWCI	6.GravWA	10.Radiant Ho	
3.H Pump	7.Electric	11.Radiant	
Cool Type	**0%**	**9 None**	
1.Refrig	4.W&C Air	7.RadHW	
2.Evapor	5.Monitor-oi	8.	
3.H Pump	6.Monitor-Ga	9.None	
Kitchen Style	**2 Typical**		
1.Modern	4.Obsolete	7.	
2.Typical	5.	8.	
3.Old Type	6.	9.None	
Bath(s) Style	**9 None**		
1.Modern	4.Obsolete	7.	
2.Typical	5.	8.	
3.Old Type	6.	9.None	
# Rooms	**3**		
# Bedrooms	**2**		
# Full Baths	**0**		
# Half Baths	**0**		
# Addn Fixtures	**0**		
# Fireplaces	**0**		

Layout	**1 Typical**		
1.Typical	4.	7.	
2.Inadeq	5.	8.	
3.	6.	9.	
Attic	**9 None**		
1.1/4 Fin	4.Full Fin	7.	
2.1/2 Fin	5.Fl/Stair	8.	
3.3/4 Fin	6.	9.None	
Insulation	**9 None**		
1.Full	4.Minimal	7.	
2.Heavy	5.Partial	8.	
3.Capped	6.	9.None	
Unfinished %	**0%**		
Grade & Factor	**2 Fair 80%**		
1.E Grade	4.B Grade	7.AAA Grade	
2.D Grade	5.A Grade	8.M&S	
3.C Grade	6.AA Grade	9.Same	
SQFT (Footprint)	**420**		
Condition	**6 Good**		
1.Poor	4.Avg	7.V.G	
2.Fair	5.Avg+	8.Exc	
3.Avg-	6.Good	9.Same	
Phys. % Good	**0%**		
Funct. % Good	**100%**		
Functional Code	**9 None**		
1.Incomp	4.Delap	7.No Power	
2.O-Built	5.Bsmt	8.LongTerm	
3.Damage	6.Common	9.None	
Econ. % Good	**100%**		
Economic Code	**9 None**		
0.None	3.No Power	9.None	
1.Location	4.Generate		
2.Encroach	5.Multi-Fami		
Entrance Code	**5 Estimated**		
1.Interior	4.Vacant	7.	
2.Refusal	5.Estimate	8.	
3.Informed	6.Existing R	9.	
Information Code	**5 Estimate**		
1.Owner	4.Agent	7.Vacant	
2.Relative	5.Estimate	8.	
3.Tenant	6.Other	9.	

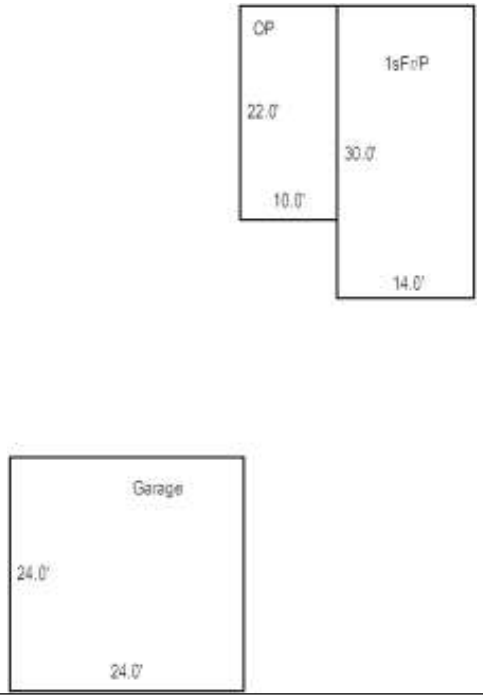

Date Inspected 10/04/2018

Additions, Outbuildings & Improvements

Type	Year	Units	Grade	Cond	Phys.	Funct.	Sound Value
21 Open Frame	2010	220	9 100	4	0 %	100 %	
23 Frame Garage	2009	576	2 100	4	0 %	100 %	
					%	%	
					%	%	
					%	%	
					%	%	
					%	%	
					%	%	
					%	%	
					%	%	

1.One Story Fram
2.Two Story Fram
3.Three Story Fr
4.1 & 1/2 Story
5.1 & 3/4 Story
6.2 & 1/2 Story
21.Open Frame Por
22.Encl Frame Por
23.Frame Garage
24.Frame Shed
25.Frame Bay Wind
26.1SFr Overhang
27.Unfin Basement
28.Unfinished Att
29.Finished Attic

Map Lot R13-012 | Account 1484 | Location 69 STREAM DRIVE | Card 1 Of 1 | 1/07/2026

SCHWARZ STEVEN J
P O BOX 84
BOWDOINHAM ME 04008

B3462P19 B10437P287

Previous Owner
RIDEOUT SR, CARL
209 MARSTON ROAD

RICHMOND ME 04357
Sale Date: 05/07/2007

Inspection Witnessed By:

X Date

No./Date	Description	Date Insp.

Notes:

Litchfield

Property Data

Neighborhood	**202 Stream Lane**
Tree Growth Year	**0**
X Coordinate	**0**
Y Coordinate	**0**
Zone/Land Use	**29 Cobbosscontee Stream North of 126**
Secondary Zone	
Topography	**2 Rolling**

1.Level 4.Below St 7.ResProtect
2.Rolling 5.Low 8.
3.Above St 6.Swampy 9.

Utilities **9 None** **9 None**

1.Public 4.Dr Well 7.Cesspool
2.Water 5.Dug Well 8.Lake/Pond
3.Sewer 6.Septic 9.None

Street **3 Gravel**

1.Paved 4.Proposed 7.
2.Semi Imp 5.R/O/W 8.
3.Gravel 6. 9.None

Open 1	**0**
Open 2	**0**

Sale Data

Sale Date	**05/07/2007**
Price	**30,000**
Sale Type	**2 Land & Buildings**

1.Land 4.MFGUNIT 7.
2.L & B 5.Other 8.
3.Building 6. 9.

Financing **1 Conventional**

1.Convent 4.Seller 7.
2.FHA/VA 5.Private 8.
3.Assumed 6.Cash 9.Unknown

Validity **1 Arms Length Sale**

1.Valid 4.Split 7.Renovate
2.Related 5.Partial 8.Other
3.Distress 6.Exempt 9.

Verified **1 Buyer**

1.Buyer 4.Agent 7.Family
2.Seller 5.Pub Rec 8.Other
3.Lender 6.MLS 9.

Assessment Record

Year	Land	Buildings	Exempt	Total
2012	38,545	3,629	0	42,174
2013	38,545	3,629	0	42,174
2014	38,545	3,629	0	42,174
2015	38,545	3,629	0	42,174
2016	38,545	3,629	0	42,174
2017	38,545	3,629	0	42,174
2018	38,545	3,629	0	42,174
2019	75,000	0	0	75,000
2020	75,000	0	0	75,000
2021	75,000	0	0	75,000
2022	75,000	0	0	75,000
2023	90,000	0	0	90,000
2024	90,000	0	0	90,000
2025	121,500	0	0	121,500

Land Data

Front Foot

11.1-100
12.101-200
13.201+
14.
15.

Square Foot

16.Regular Lot
17.Secondary Lot
18.Excess Land
19.Condominium
20.Miscellaneous

Fract. Acre

21.Houselot (Frac
22.Baselot(Fract)
23.

Acres

24.Houselot
25.Baselot
26.Rear 1
27.Rear 2
28.Rear 3
29.Rear 4

Type	Effective Frontage	Effective Depth	Influence Factor	Influence Code
			%	
			%	
			%	
			%	
			%	
			%	
			%	
	Square Feet			
			%	
			%	
			%	
			%	
			%	
			%	
			%	
	Acreage/Sites			
22	0.50		100 %	0
30	1.00		100 %	0
			%	
			%	
			%	
			%	
			%	

Total Acreage 1.50

Influence Codes

1.Unimproved
2.Excess Frtg
3.Topography
4.Size/Shape
5.Access
6.Restriction
7.Right of Way
8.View/Environ
9.Fract Share

Acres

30.Frontage 1
31.Frontage 2
32.Tillable
33.Tillable
34.Softwood F&O
35.Mixed Wood F&O
36.Hardwood F&O
37.Softwood TG
38.Mixed Wood TG
39.Hardwood TG
40.Wasteland
41.Gravel Pit
42.Mobile Home Si
43.Camp Site
44.Lot Improvemen
45.Access Right
46.Golf Course

Litchfield

Map Lot R13-012 | Account 1484 | Location 69 STREAM DRIVE | Card 1 Of 1 | 01/07/2026

Building Style		
0.Uncoded	4.Cape	8.Log
1.Conv	5.Garrison	9.Other
2.Ranch	6.Split	10.Tri-Level
3.R Ranch	7.Contemp	11.Earth One

Dwelling Units
Other Units

Stories		
1.1	4.1.5	7.1.25
2.2	5.1.75	8.3.5
3.3	6.2.5	9.4

Exterior Walls		
0.Uncoded	4.Asbestos	8.Concrete
1.Wd Clapbo	5.Stucco	9.Other
2.Vinyl	6.Brick	10.Wd shingl
3.Compos	7.Stone	11.T1-11

Roof Surface		
1.Asphalt	4.Composit	7.Rolled Roo
2.Slate	5.Wood	8.
3.Metal	6.Other	9.

SF Masonry Trim
OPEN-3-
OPEN-4-
Year Built
Year Remodeled

Foundation		
1.Concrete	4.Wood	7.
2.C.Block	5.Slab	8.
3.Br/Stone	6.Piers	9.

Basement		
1.1/4 Bmt	4.Full Bmt	7.
2.1/2 Bmt	5.Crawl Spac	8.
3.3/4 Bmt	6.	9.None

Bsmt Gar # Cars

Wet Basement		
1.Dry	4.Dirt Flr	7.
2.Damp	5.	8.
3.Wet	6.	9.

SF Bsmt Living
Fin Bsmt Grade
OPEN-5-CUSTOMIZE

Heat Type **100%**		
0.Uncoded	4.Steam	8.Fl/Wall
1.HWBB	5.FWA	9.No Heat
2.HWCI	6.GravWA	10.Radiant Ho
3.H Pump	7.Electric	11.Radiant

Cool Type **0%**		
1.Refrig	4.W&C Air	7.RadHW
2.Evapor	5.Monitor-oi	8.
3.H Pump	6.Monitor-Ga	9.None

Kitchen Style		
1.Modern	4.Obsolete	7.
2.Typical	5.	8.
3.Old Type	6.	9.None

Bath(s) Style		
1.Modern	4.Obsolete	7.
2.Typical	5.	8.
3.Old Type	6.	9.None

Rooms
Bedrooms
Full Baths
Half Baths
Addn Fixtures
Fireplaces

Layout		
1.Typical	4.	7.
2.Inadeq	5.	8.
3.	6.	9.

Attic		
1.1/4 Fin	4.Full Fin	7.
2.1/2 Fin	5.Fl/Stair	8.
3.3/4 Fin	6.	9.None

Insulation		
1.Full	4.Minimal	7.
2.Heavy	5.Partial	8.
3.Capped	6.	9.None

Unfinished %

Grade & Factor		
1.E Grade	4.B Grade	7.AAA Grade
2.D Grade	5.A Grade	8.M&S
3.C Grade	6.AA Grade	9.Same

SQFT (Footprint)

Condition		
1.Poor	4.Avg	7.V.G
2.Fair	5.Avg+	8.Exc
3.Avg-	6.Good	9.Same

Phys. % Good
Funct. % Good

Functional Code		
1.Incomp	4.Delap	7.No Power
2.O-Built	5.Bsmt	8.LongTerm
3.Damage	6.Common	9.None

Econ. % Good

Economic Code		
0.None	3.No Power	9.None
1.Location	4.Generate	
2.Encroach	5.Multi-Fami	

Entrance Code **5 Estimated**		
1.Interior	4.Vacant	7.
2.Refusal	5.Estimate	8.
3.Informed	6.Existing R	9.

Information Code **6 Other**		
1.Owner	4.Agent	7.Vacant
2.Relative	5.Estimate	8.
3.Tenant	6.Other	9.

Date Inspected 10/04/2018

Additions, Outbuildings & Improvements

Type	Year	Units	Grade	Cond	Phys.	Funct.	Sound Value
					%	%	
					%	%	
					%	%	
					%	%	
					%	%	
					%	%	
					%	%	
					%	%	
					%	%	
					%	%	

1.One Story Fram
2.Two Story Fram
3.Three Story Fr
4.1 & 1/2 Story
5.1 & 3/4 Story
6.2 & 1/2 Story
21.Open Frame Por
22.Encl Frame Por
23.Frame Garage
24.Frame Shed
25.Frame Bay Wind
26.1SFr Overhang
27.Unfin Basement
28.Unfinished Att
29.Finished Attic

Map Lot R13-012A | Account 2288 | Location 69 STREAM DRIVE | Card 1 Of 1 | 1/07/2026

CUSTEAU, MICHELLE
CUSTEAU, ERIC
97 TRIPP LAKE ROAD
POLAND ME 04274

B15121P290

Previous Owner
SCHWARZ STEVEN J
P O BOX 84

BOWDOINHAM ME 04008
Sale Date: 07/31/2024

Previous Owner
NEWTON, SCOTT SR.
NEWTON SCOTT JR
17 BECKWITH LANE
W. GARDINER ME 04345
Sale Date: 04/17/2007

Inspection Witnessed By:

X Date

No./Date	Description	Date Insp.

Notes:

Litchfield

Property Data

Neighborhood	**202 Stream Lane**
Tree Growth Year	**0**
X Coordinate	**0**
Y Coordinate	**0**
Zone/Land Use	**29 Cobbosscontee Stream North of 126**
Secondary Zone	
Topography	**2 Rolling**

1.Level 4.Below St 7.ResProtect
2.Rolling 5.Low 8.
3.Above St 6.Swampy 9.

Utilities

1.Public 4.Dr Well 7.Cesspool
2.Water 5.Dug Well 8.Lake/Pond
3.Sewer 6.Septic 9.None

Street **3 Gravel**

1.Paved 4.Proposed 7.
2.Semi Imp 5.R/O/W 8.
3.Gravel 6. 9.None

Open 1	**0**
Open 2	**0**

Sale Data

Sale Date	**07/31/2024**
Price	
Sale Type	**2 Land & Buildings**

1.Land 4.MFGUNIT 7.
2.L & B 5.Other 8.
3.Building 6. 9.

Financing **9 Unknown**

1.Convent 4.Seller 7.
2.FHA/VA 5.Private 8.
3.Assumed 6.Cash 9.Unknown

Validity **2 Related Parties**

1.Valid 4.Split 7.Renovate
2.Related 5.Partial 8.Other
3.Distress 6.Exempt 9.

Verified **5 Public Record**

1.Buyer 4.Agent 7.Family
2.Seller 5.Pub Rec 8.Other
3.Lender 6.MLS 9.

Assessment Record

Year	Land	Buildings	Exempt	Total
2012	43,520	25,829	0	69,349
2013	43,520	25,679	0	69,199
2014	43,520	25,652	0	69,172
2015	43,520	25,501	0	69,021
2016	43,520	25,323	0	68,843
2017	43,520	25,172	0	68,692
2018	43,520	25,145	0	68,665
2019	61,200	5,400	0	66,600
2020	61,200	5,400	0	66,600
2021	61,200	5,400	0	66,600
2022	61,200	5,400	0	66,600
2023	73,400	6,100	0	79,500
2024	73,400	6,100	0	79,500
2025	99,100	7,400	0	106,500

Land Data

Front Foot

11.1-100
12.101-200
13.201+
14.
15.

Square Foot

16.Regular Lot
17.Secondary Lot
18.Excess Land
19.Condominium
20.Miscellaneous

Fract. Acre

21.Houselot (Frac
22.Baselot(Fract)
23.

Acres

24.Houselot
25.Baselot
26.Rear 1
27.Rear 2
28.Rear 3
29.Rear 4

Type	Effective Frontage	Effective Depth	Influence Factor	Influence Code
			%	
			%	
			%	
			%	
			%	
			%	
			%	
	Square Feet			
			%	
			%	
			%	
			%	
			%	
			%	
			%	
	Acreage/Sites			
21	0.50		100 %	0
30	0.08		100 %	0
			%	
			%	
			%	
			%	
			%	

Total Acreage 0.58

Influence Codes

1.Unimproved
2.Excess Frtg
3.Topography
4.Size/Shape
5.Access
6.Restriction
7.Right of Way
8.View/Environ
9.Fract Share

Acres

30.Frontage 1
31.Frontage 2
32.Tillable
33.Tillable
34.Softwood F&O
35.Mixed Wood F&O
36.Hardwood F&O
37.Softwood TG
38.Mixed Wood TG
39.Hardwood TG
40.Wasteland
41.Gravel Pit
42.Mobile Home Si
43.Camp Site
44.Lot Improvemen
45.Access Right
46.Golf Course

Litchfield

Map Lot R13-012A | Account 2288 | Location 69 STREAM DRIVE | Card 1 Of 1 | 01/07/2026

Building Style		
0.Uncoded	4.Cape	8.Log
1.Conv	5.Garrison	9.Other
2.Ranch	6.Split	10.Tri-Level
3.R Ranch	7.Contemp	11.Earth One
Dwelling Units		
Other Units		
Stories		
1.1	4.1.5	7.1.25
2.2	5.1.75	8.3.5
3.3	6.2.5	9.4
Exterior Walls		
0.Uncoded	4.Asbestos	8.Concrete
1.Wd Clapbo	5.Stucco	9.Other
2.Vinyl	6.Brick	10.Wd shingl
3.Compos	7.Stone	11.T1-11
Roof Surface		
1.Asphalt	4.Composit	7.Rolled Roo
2.Slate	5.Wood	8.
3.Metal	6.Other	9.
SF Masonry Trim		
OPEN-3-		
OPEN-4-		
Year Built		
Year Remodeled		
Foundation		
1.Concrete	4.Wood	7.
2.C.Block	5.Slab	8.
3.Br/Stone	6.Piers	9.
Basement		
1.1/4 Bmt	4.Full Bmt	7.
2.1/2 Bmt	5.Crawl Spac	8.
3.3/4 Bmt	6.	9.None
Bsmt Gar # Cars		
Wet Basement		
1.Dry	4.Dirt Flr	7.
2.Damp	5.	8.
3.Wet	6.	9.

SF Bsmt Living		
Fin Bsmt Grade		
OPEN-5-CUSTOMIZE		
Heat Type **100%**		
0.Uncoded	4.Steam	8.Fl/Wall
1.HWBB	5.FWA	9.No Heat
2.HWCI	6.GravWA	10.Radiant Ho
3.H Pump	7.Electric	11.Radiant
Cool Type **0%**		
1.Refrig	4.W&C Air	7.RadHW
2.Evapor	5.Monitor-oi	8.
3.H Pump	6.Monitor-Ga	9.None
Kitchen Style		
1.Modern	4.Obsolete	7.
2.Typical	5.	8.
3.Old Type	6.	9.None
Bath(s) Style		
1.Modern	4.Obsolete	7.
2.Typical	5.	8.
3.Old Type	6.	9.None
# Rooms		
# Bedrooms		
# Full Baths		
# Half Baths		
# Addn Fixtures		
# Fireplaces		

Layout		
1.Typical	4.	7.
2.Inadeq	5.	8.
3.	6.	9.
Attic		
1.1/4 Fin	4.Full Fin	7.
2.1/2 Fin	5.Fl/Stair	8.
3.3/4 Fin	6.	9.None
Insulation		
1.Full	4.Minimal	7.
2.Heavy	5.Partial	8.
3.Capped	6.	9.None
Unfinished %		
Grade & Factor		
1.E Grade	4.B Grade	7.AAA Grade
2.D Grade	5.A Grade	8.M&S
3.C Grade	6.AA Grade	9.Same
SQFT (Footprint)		
Condition		
1.Poor	4.Avg	7.V.G
2.Fair	5.Avg+	8.Exc
3.Avg-	6.Good	9.Same
Phys. % Good		
Funct. % Good		
Functional Code		
1.Incomp	4.Delap	7.No Power
2.O-Built	5.Bsmt	8.LongTerm
3.Damage	6.Common	9.None
Econ. % Good		
Economic Code		
0.None	3.No Power	9.None
1.Location	4.Generate	
2.Encroach	5.Multi-Fami	
Entrance Code **5 Estimated**		
1.Interior	4.Vacant	7.
2.Refusal	5.Estimate	8.
3.Informed	6.Existing R	9.
Information Code **6 Other**		
1.Owner	4.Agent	7.Vacant
2.Relative	5.Estimate	8.
3.Tenant	6.Other	9.

Date Inspected 10/04/2018

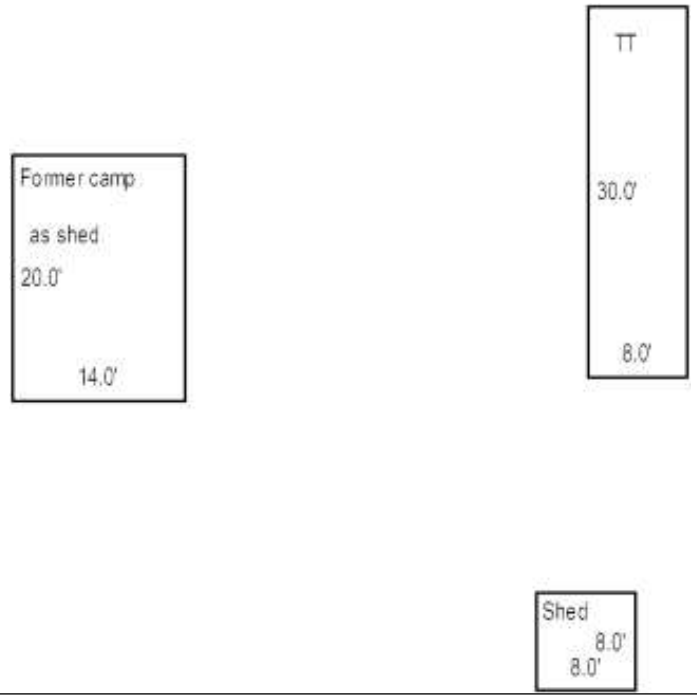

Additions, Outbuildings & Improvements

Type	Year	Units	Grade	Cond	Phys.	Funct.	Sound Value
24 Frame Shed	1	280	2 100	2	0 %	100 %	
107 Travel Trailer/LF	1985				%	%	2,000
24 Frame Shed	0				%	%	300
					%	%	
					%	%	
					%	%	
					%	%	
					%	%	
					%	%	
					%	%	

1.One Story Fram
2.Two Story Fram
3.Three Story Fr
4.1 & 1/2 Story
5.1 & 3/4 Story
6.2 & 1/2 Story
21.Open Frame Por
22.Encl Frame Por
23.Frame Garage
24.Frame Shed
25.Frame Bay Wind
26.1SFr Overhang
27.Unfin Basement
28.Unfinished Att
29.Finished Attic

Map Lot R13-013 | Account 11 | Location 1062 LEWISTON ROAD | Card 1 Of 1 | 1/07/2026

WHALON PAUL E
WHALON BETHANY S
1090 LEWISTON ROAD
LITCHFIELD ME 04350

B5138P158 B8408P194

Previous Owner
ALBERT, BETTY .
1090 LEWISTON ROAD

LITCHFIELD ME 04350
Sale Date: 05/09/2005

Inspection Witnessed By:

X Date

No./Date	Description	Date Insp.

Notes:

Litchfield

Property Data

Neighborhood	**113 Lewiston Road**
Tree Growth Year	**0**
X Coordinate	**0**
Y Coordinate	**0**
Zone/Land Use	**14 Cobbosscontee Stream**
Secondary Zone	
Topography	**2 Rolling**

1.Level	4.Below St	7.ResProtect
2.Rolling	5.Low	8.
3.Above St	6.Swampy	9.

Utilities **4 Drilled Well** **6 Septic System**

1.Public	4.Dr Well	7.Cesspool
2.Water	5.Dug Well	8.Lake/Pond
3.Sewer	6.Septic	9.None

Street **1 Paved**

1.Paved	4.Proposed	7.
2.Semi Imp	5.R/O/W	8.
3.Gravel	6.	9.None

Open 1	**0**
Open 2	**0**

Sale Data

Sale Date	**05/09/2005**
Price	**248,000**
Sale Type	**1 Land Only**

1.Land	4.MFGUNIT	7.
2.L & B	5.Other	8.
3.Building	6.	9.

Financing **1 Conventional**

1.Convent	4.Seller	7.
2.FHA/VA	5.Private	8.
3.Assumed	6.Cash	9.Unknown

Validity **1 Arms Length Sale**

1.Valid	4.Split	7.Renovate
2.Related	5.Partial	8.Other
3.Distress	6.Exempt	9.

Verified **5 Public Record**

1.Buyer	4.Agent	7.Family
2.Seller	5.Pub Rec	8.Other
3.Lender	6.MLS	9.

Assessment Record

Year	Land	Buildings	Exempt	Total
2012	154,000	47,962	0	201,962
2013	154,000	46,858	0	200,858
2014	154,000	44,798	0	198,798
2015	154,000	44,149	0	198,149
2016	154,000	43,918	0	197,918
2017	154,000	58,395	0	212,395
2018	154,000	58,160	0	212,160
2019	100,900	31,600	0	132,500
2020	100,900	31,600	0	132,500
2021	100,900	31,600	0	132,500
2022	100,900	31,600	0	132,500
2023	121,100	37,900	0	159,000
2024	121,100	37,900	0	159,000
2025	163,400	51,200	0	214,600

Land Data

Front Foot

11.1-100
12.101-200
13.201+
14.
15.

Square Foot

16.Regular Lot
17.Secondary Lot
18.Excess Land
19.Condominium
20.Miscellaneous

Fract. Acre

21.Houselot (Frac
22.Baselot(Fract)
23.

Acres

24.Houselot
25.Baselot
26.Rear 1
27.Rear 2
28.Rear 3
29.Rear 4

Type	Effective Frontage	Effective Depth	Influence Factor	Influence Code
			%	
			%	
			%	
			%	
			%	
			%	
			%	

Square Feet

		%	
		%	
		%	
		%	
		%	
		%	
		%	

Acreage/Sites

21	0.50	100	%	0
30	1.00	100	%	0
31	1.00	100	%	0
26	5.00	100	%	0
27	2.50	100	%	0
			%	
			%	

Total Acreage 10.00

Influence Codes

1.Unimproved
2.Excess Frtg
3.Topography
4.Size/Shape
5.Access
6.Restriction
7.Right of Way
8.View/Environ
9.Fract Share

Acres

30.Frontage 1
31.Frontage 2
32.Tillable
33.Tillable
34.Softwood F&O
35.Mixed Wood F&O
36.Hardwood F&O
37.Softwood TG
38.Mixed Wood TG
39.Hardwood TG
40.Wasteland
41.Gravel Pit
42.Mobile Home Si
43.Camp Site
44.Lot Improvemen
45.Access Right
46.Golf Course

Litchfield

Map Lot R13-013 | Account 11 | Location 1062 LEWISTON ROAD | Card 1 Of 1 | 01/07/2026

Building Style		
0.Uncoded	4.Cape	8.Log
1.Conv	5.Garrison	9.Other
2.Ranch	6.Split	10.Tri-Level
3.R Ranch	7.Contemp	11.Earth One

Dwelling Units

Other Units

Stories		
1.1	4.1.5	7.1.25
2.2	5.1.75	8.3.5
3.3	6.2.5	9.4

Exterior Walls		
0.Uncoded	4.Asbestos	8.Concrete
1.Wd Clapbo	5.Stucco	9.Other
2.Vinyl	6.Brick	10.Wd shingl
3.Compos	7.Stone	11.T1-11

Roof Surface		
1.Asphalt	4.Composit	7.Rolled Roo
2.Slate	5.Wood	8.
3.Metal	6.Other	9.

SF Masonry Trim

OPEN-3-

OPEN-4-

Year Built

Year Remodeled

Foundation		
1.Concrete	4.Wood	7.
2.C.Block	5.Slab	8.
3.Br/Stone	6.Piers	9.

Basement		
1.1/4 Bmt	4.Full Bmt	7.
2.1/2 Bmt	5.Crawl Spac	8.
3.3/4 Bmt	6.	9.None

Bsmt Gar # Cars

Wet Basement		
1.Dry	4.Dirt Flr	7.
2.Damp	5.	8.
3.Wet	6.	9.

SF Bsmt Living

Fin Bsmt Grade

OPEN-5-CUSTOMIZE

Heat Type **100%**		
0.Uncoded	4.Steam	8.Fl/Wall
1.HWBB	5.FWA	9.No Heat
2.HWCI	6.GravWA	10.Radiant Ho
3.H Pump	7.Electric	11.Radiant

Cool Type **0%**		
1.Refrig	4.W&C Air	7.RadHW
2.Evapor	5.Monitor-oi	8.
3.H Pump	6.Monitor-Ga	9.None

Kitchen Style		
1.Modern	4.Obsolete	7.
2.Typical	5.	8.
3.Old Type	6.	9.None

Bath(s) Style		
1.Modern	4.Obsolete	7.
2.Typical	5.	8.
3.Old Type	6.	9.None

Rooms

Bedrooms

Full Baths

Half Baths

Addn Fixtures

Fireplaces

Layout		
1.Typical	4.	7.
2.Inadeq	5.	8.
3.	6.	9.

Attic		
1.1/4 Fin	4.Full Fin	7.
2.1/2 Fin	5.Fl/Stair	8.
3.3/4 Fin	6.	9.None

Insulation		
1.Full	4.Minimal	7.
2.Heavy	5.Partial	8.
3.Capped	6.	9.None

Unfinished %

Grade & Factor		
1.E Grade	4.B Grade	7.AAA Grade
2.D Grade	5.A Grade	8.M&S
3.C Grade	6.AA Grade	9.Same

SQFT (Footprint)

Condition		
1.Poor	4.Avg	7.V.G
2.Fair	5.Avg+	8.Exc
3.Avg-	6.Good	9.Same

Phys. % Good

Funct. % Good

Functional Code		
1.Incomp	4.Delap	7.No Power
2.O-Built	5.Bsmt	8.LongTerm
3.Damage	6.Common	9.None

Econ. % Good

Economic Code		
0.None	3.No Power	9.None
1.Location	4.Generate	
2.Encroach	5.Multi-Fami	

Entrance Code **5 Estimated**		
1.Interior	4.Vacant	7.
2.Refusal	5.Estimate	8.
3.Informed	6.Existing R	9.

Information Code **5 Estimate**		
1.Owner	4.Agent	7.Vacant
2.Relative	5.Estimate	8.
3.Tenant	6.Other	9.

Date Inspected 10/04/2018



Additions, Outbuildings & Improvements

Type	Year	Units	Grade	Cond	Phys.	Funct.	Sound Value
786 Fleetwood	1995	14x72	2 100	3	0 %	100 %	
101 Conc Slab	1995	1008	3 100	9	0 %	0 %	
74 1 3/4s Garage	1990	1120	2 100	4	0 %	90 %	
61 Canopy/s	2015	360	1 100	4	0 %	75 %	
					%	%	
					%	%	
					%	%	
					%	%	
					%	%	
					%	%	

1.One Story Fram
2.Two Story Fram
3.Three Story Fr
4.1 & 1/2 Story
5.1 & 3/4 Story
6.2 & 1/2 Story
21.Open Frame Por
22.Encl Frame Por
23.Frame Garage
24.Frame Shed
25.Frame Bay Wind
26.1SFr Overhang
27.Unfin Basement
28.Unfinished Att
29.Finished Attic

Map Lot R13-013A | Account 1857 | Location 1090 LEWISTON ROAD | Card 1 Of 1 | 1/07/2026

WHALON, PAUL E
1090 LEWISTON ROAD
LITCHFIELD ME 04350

B4114P339

Property Data

Neighborhood **113 Lewiston Road**

Tree Growth Year **0**

X Coordinate **0**

Y Coordinate **0**

Zone/Land Use **14 Cobbosscontee Stream**

Secondary Zone

Topography **2 Rolling**

1.Level	4.Below St	7.ResProtect
2.Rolling	5.Low	8.
3.Above St	6.Swampy	9.

Utilities **4 Drilled Well** **6 Septic System**

1.Public	4.Dr Well	7.Cesspool
2.Water	5.Dug Well	8.Lake/Pond
3.Sewer	6.Septic	9.None

Street **1 Paved**

1.Paved	4.Proposed	7.
2.Semi Imp	5.R/O/W	8.
3.Gravel	6.	9.None

Open 1 **0**

Open 2 **0**

Sale Data

Sale Date **12/30/1899**

Price

Sale Type

1.Land	4.MFGUNIT	7.
2.L & B	5.Other	8.
3.Building	6.	9.

Financing

1.Convent	4.Seller	7.
2.FHA/VA	5.Private	8.
3.Assumed	6.Cash	9.Unknown

Validity

1.Valid	4.Split	7.Renovate
2.Related	5.Partial	8.Other
3.Distress	6.Exempt	9.

Verified

1.Buyer	4.Agent	7.Family
2.Seller	5.Pub Rec	8.Other
3.Lender	6.MLS	9.

Assessment Record

Year	Land	Buildings	Exempt	Total
2012	138,875	123,429	10,000	252,304
2013	138,875	129,031	10,000	257,906
2014	138,875	129,031	10,000	257,906
2015	138,875	129,009	10,000	257,884
2016	138,875	129,005	15,000	252,880
2017	138,875	128,984	20,000	247,859
2018	138,875	128,984	19,200	248,659
2019	66,000	146,400	20,000	192,400
2020	66,000	146,400	25,000	187,400
2021	66,000	146,400	25,000	187,400
2022	66,000	146,400	24,750	187,650
2023	79,200	175,500	25,000	229,700
2024	79,200	175,500	25,000	229,700
2025	106,900	237,200	25,000	319,100

Land Data

Front Foot

11.1-100
12.101-200
13.201+
14.
15.

Square Foot

16.Regular Lot
17.Secondary Lot
18.Excess Land
19.Condominium
20.Miscellaneous

Fract. Acre

21.Houselot (Frac
22.Baselot(Fract)
23.

Acres

24.Houselot
25.Baselot
26.Rear 1
27.Rear 2
28.Rear 3
29.Rear 4

Type	Effective Frontage	Effective Depth	Influence Factor	Influence Code
			%	
			%	
			%	
			%	
			%	
			%	
			%	
	Square Feet			
			%	
			%	
			%	
			%	
			%	
			%	
			%	
	Acreage/Sites			
21	0.50		50 %	3
30	1.00		25 %	3
31	0.50		25 %	3
26	3.70		100 %	0
44	1.00		100 %	0
			%	
			%	

Total Acreage 5.70

Influence Codes

1.Unimproved
2.Excess Frtg
3.Topography
4.Size/Shape
5.Access
6.Restriction
7.Right of Way
8.View/Environ
9.Fract Share

Acres

30.Frontage 1
31.Frontage 2
32.Tillable
33.Tillable
34.Softwood F&O
35.Mixed Wood F&O
36.Hardwood F&O
37.Softwood TG
38.Mixed Wood TG
39.Hardwood TG
40.Wasteland
41.Gravel Pit
42.Mobile Home Si
43.Camp Site
44.Lot Improvemen
45.Access Right
46.Golf Course

Inspection Witnessed By:

X Date

No./Date	Description	Date Insp.

Notes:
3/24/11-PERMIT #01-012-24X36 BARN,SHED 10X24

Litchfield

Litchfield

Map Lot R13-013A | Account 1857 | Location 1090 LEWISTON ROAD | Card 1 Of 1 | 01/07/2026

Building Style	**1 Conventional**	
0.Uncoded	4.Cape	8.Log
1.Conv	5.Garrison	9.Other
2.Ranch	6.Split	10.Tri-Level
3.R Ranch	7.Contemp	11.Earth One
Dwelling Units	**1**	
Other Units	**0**	
Stories	**5 One & 3/4 Story**	
1.1	4.1.5	7.1.25
2.2	5.1.75	8.3.5
3.3	6.2.5	9.4
Exterior Walls	**1 Clapboard**	
0.Uncoded	4.Asbestos	8.Concrete
1.Wd Clapbo	5.Stucco	9.Other
2.Vinyl	6.Brick	10.Wd shingl
3.Compos	7.Stone	11.T1-11
Roof Surface	**1 Asphalt Shingles**	
1.Asphalt	4.Composit	7.Rolled Roo
2.Slate	5.Wood	8.
3.Metal	6.Other	9.
SF Masonry Trim	**0**	
OPEN-3-	**0**	
OPEN-4-	**0**	
Year Built	**1900**	
Year Remodeled	**1980**	
Foundation	**3 Brick &/or Stone**	
1.Concrete	4.Wood	7.
2.C.Block	5.Slab	8.
3.Br/Stone	6.Piers	9.
Basement	**5 Crawl Space**	
1.1/4 Bmt	4.Full Bmt	7.
2.1/2 Bmt	5.Crawl Spac	8.
3.3/4 Bmt	6.	9.None
Bsmt Gar # Cars	**0**	
Wet Basement	**9 No Basement**	
1.Dry	4.Dirt Flr	7.
2.Damp	5.	8.
3.Wet	6.	9.

SF Bsmt Living	**0**	
Fin Bsmt Grade	**0 0**	
OPEN-5-CUSTOMIZE	**0**	
Heat Type	**100%**	**11 Radiant Heat**
0.Uncoded	4.Steam	8.Fl/Wall
1.HWBB	5.FWA	9.No Heat
2.HWCI	6.GravWA	10.Radiant Ho
3.H Pump	7.Electric	11.Radiant
Cool Type	**0%**	**9 None**
1.Refrig	4.W&C Air	7.RadHW
2.Evapor	5.Monitor-oi	8.
3.H Pump	6.Monitor-Ga	9.None
Kitchen Style	**2 Typical**	
1.Modern	4.Obsolete	7.
2.Typical	5.	8.
3.Old Type	6.	9.None
Bath(s) Style	**2 Typical Bath(s)**	
1.Modern	4.Obsolete	7.
2.Typical	5.	8.
3.Old Type	6.	9.None
# Rooms	**7**	
# Bedrooms	**3**	
# Full Baths	**1**	
# Half Baths	**0**	
# Addn Fixtures	**1**	
# Fireplaces	**1**	

Layout	**1 Typical**	
1.Typical	4.	7.
2.Inadeq	5.	8.
3.	6.	9.
Attic	**9 None**	
1.1/4 Fin	4.Full Fin	7.
2.1/2 Fin	5.Fl/Stair	8.
3.3/4 Fin	6.	9.None
Insulation	**1 Full**	
1.Full	4.Minimal	7.
2.Heavy	5.Partial	8.
3.Capped	6.	9.None
Unfinished %	**0%**	
Grade & Factor	**3 Average 100%**	
1.E Grade	4.B Grade	7.AAA Grade
2.D Grade	5.A Grade	8.M&S
3.C Grade	6.AA Grade	9.Same
SQFT (Footprint)	**952**	
Condition	**6 Good**	
1.Poor	4.Avg	7.V.G
2.Fair	5.Avg+	8.Exc
3.Avg-	6.Good	9.Same
Phys. % Good	**0%**	
Funct. % Good	**100%**	
Functional Code	**9 None**	
1.Incomp	4.Delap	7.No Power
2.O-Built	5.Bsmt	8.LongTerm
3.Damage	6.Common	9.None
Econ. % Good	**100%**	
Economic Code	**9 None**	
0.None	3.No Power	9.None
1.Location	4.Generate	
2.Encroach	5.Multi-Fami	
Entrance Code	**5 Estimated**	
1.Interior	4.Vacant	7.
2.Refusal	5.Estimate	8.
3.Informed	6.Existing R	9.
Information Code	**5 Estimate**	
1.Owner	4.Agent	7.Vacant
2.Relative	5.Estimate	8.
3.Tenant	6.Other	9.

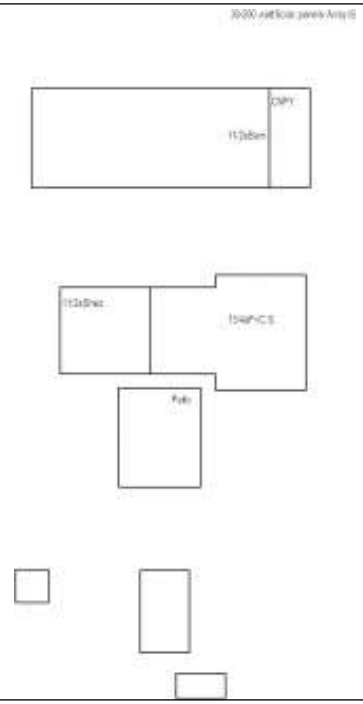

Date Inspected 10/04/2018

Additions, Outbuildings & Improvements

Type	Year	Units	Grade	Cond	Phys.	Funct.	Sound Value
83 1 1/2s Shed	0	462	0 0	0	0 %	0 %	
60 Patio	1	480	1 100	2	0 %	100 %	
84 1 1/2s Barn	1	1392	2 100	4	0 %	90 %	
61 Canopy/s	1	240	1 100	2	0 %	50 %	
24 Frame Shed	0				%	%	0
24 Frame Shed	0				%	%	600
61 Canopy/s	0				%	%	200
					%	%	
					%	%	
					%	%	

1.One Story Fram
2.Two Story Fram
3.Three Story Fr
4.1 & 1/2 Story
5.1 & 3/4 Story
6.2 & 1/2 Story
21.Open Frame Por
22.Encl Frame Por
23.Frame Garage
24.Frame Shed
25.Frame Bay Wind
26.1SFr Overhang
27.Unfin Basement
28.Unfinished Att
29.Finished Attic

Map Lot R13-013B | Account 2034 | Location LEWISTON ROAD | Card 1 Of 1 | 1/07/2026

ALBERT, TED S
ALBERT, LOREEN DAWN
PO BOX 132
LITCHFIELD ME 04350

B13177P341

Previous Owner
LANGLOIS, HEIDI A
2 NANCY LANE

SABATTUS ME 04280
Sale Date: 03/26/2019

Inspection Witnessed By:

X Date

No./Date	Description	Date Insp.

Notes:
'20 5.5 ACRES TO NEW LOT 13G

Litchfield

Property Data

Neighborhood	**113 Lewiston Road**
Tree Growth Year	**0**
X Coordinate	**0**
Y Coordinate	**0**
Zone/Land Use	**14 Cobbosscontee Stream**
Secondary Zone	
Topography	**2 Rolling**

1.Level	4.Below St	7.ResProtect
2.Rolling	5.Low	8.
3.Above St	6.Swampy	9.

Utilities

1.Public	4.Dr Well	7.Cesspool
2.Water	5.Dug Well	8.Lake/Pond
3.Sewer	6.Septic	9.None

Street **1 Paved**

1.Paved	4.Proposed	7.
2.Semi Imp	5.R/O/W	8.
3.Gravel	6.	9.None

Open 1	**0**
Open 2	**0**

Sale Data

Sale Date	**03/26/2019**
Price	**60,000**
Sale Type	**1 Land Only**

1.Land	4.MFGUNIT	7.
2.L & B	5.Other	8.
3.Building	6.	9.

Financing **9 Unknown**

1.Convent	4.Seller	7.
2.FHA/VA	5.Private	8.
3.Assumed	6.Cash	9.Unknown

Validity **1 Arms Length Sale**

1.Valid	4.Split	7.Renovate
2.Related	5.Partial	8.Other
3.Distress	6.Exempt	9.

Verified **5 Public Record**

1.Buyer	4.Agent	7.Family
2.Seller	5.Pub Rec	8.Other
3.Lender	6.MLS	9.

Assessment Record

Year	Land	Buildings	Exempt	Total
2012	43,100	0	0	43,100
2013	43,100	0	0	43,100
2014	43,100	0	0	43,100
2015	43,100	0	0	43,100
2016	43,100	0	0	43,100
2017	43,100	0	0	43,100
2018	43,100	0	0	43,100
2019	58,300	0	0	58,300
2020	55,500	0	0	55,500
2021	55,500	0	0	55,500
2022	55,500	0	0	55,500
2023	66,600	0	0	66,600
2024	66,600	0	0	66,600
2025	89,900	0	0	89,900

Land Data

Front Foot

11.1-100
12.101-200
13.201+
14.
15.

Square Foot

16.Regular Lot
17.Secondary Lot
18.Excess Land
19.Condominium
20.Miscellaneous

Fract. Acre

21.Houselot (Frac
22.Baselot(Fract)
23.

Acres

24.Houselot
25.Baselot
26.Rear 1
27.Rear 2
28.Rear 3
29.Rear 4

Type	Effective Frontage	Effective Depth	Influence Factor	Influence Code
			%	
			%	
			%	
			%	
			%	
			%	
			%	
	Square Feet			
			%	
			%	
			%	
			%	
			%	
			%	
			%	
	Acreage/Sites			
22	0.50		50 %	3
30	1.00		25 %	3
26	5.00		100 %	0
27	9.00		100 %	0
			%	
			%	
			%	

Total Acreage 15.50

Influence Codes

1.Unimproved
2.Excess Frtg
3.Topography
4.Size/Shape
5.Access
6.Restriction
7.Right of Way
8.View/Environ
9.Fract Share

Acres

30.Frontage 1
31.Frontage 2
32.Tillable
33.Tillable
34.Softwood F&O
35.Mixed Wood F&O
36.Hardwood F&O
37.Softwood TG
38.Mixed Wood TG
39.Hardwood TG
40.Wasteland
41.Gravel Pit
42.Mobile Home Si
43.Camp Site
44.Lot Improvemen
45.Access Right
46.Golf Course

Litchfield

Map Lot R13-013B | Account 2034 | Location LEWISTON ROAD | Card 1 Of 1 | 01/07/2026

Building Style		
0.Uncoded	4.Cape	8.Log
1.Conv	5.Garrison	9.Other
2.Ranch	6.Split	10.Tri-Level
3.R Ranch	7.Contemp	11.Earth One

Dwelling Units
Other Units

Stories		
1.1	4.1.5	7.1.25
2.2	5.1.75	8.3.5
3.3	6.2.5	9.4

Exterior Walls		
0.Uncoded	4.Asbestos	8.Concrete
1.Wd Clapbo	5.Stucco	9.Other
2.Vinyl	6.Brick	10.Wd shingl
3.Compos	7.Stone	11.T1-11

Roof Surface		
1.Asphalt	4.Composit	7.Rolled Roo
2.Slate	5.Wood	8.
3.Metal	6.Other	9.

SF Masonry Trim
OPEN-3-
OPEN-4-
Year Built
Year Remodeled

Foundation		
1.Concrete	4.Wood	7.
2.C.Block	5.Slab	8.
3.Br/Stone	6.Piers	9.

Basement		
1.1/4 Bmt	4.Full Bmt	7.
2.1/2 Bmt	5.Crawl Spac	8.
3.3/4 Bmt	6.	9.None

Bsmt Gar # Cars

Wet Basement		
1.Dry	4.Dirt Flr	7.
2.Damp	5.	8.
3.Wet	6.	9.

SF Bsmt Living
Fin Bsmt Grade
OPEN-5-CUSTOMIZE

Heat Type **100%**		
0.Uncoded	4.Steam	8.Fl/Wall
1.HWBB	5.FWA	9.No Heat
2.HWCI	6.GravWA	10.Radiant Ho
3.H Pump	7.Electric	11.Radiant

Cool Type **0%**		
1.Refrig	4.W&C Air	7.RadHW
2.Evapor	5.Monitor-oi	8.
3.H Pump	6.Monitor-Ga	9.None

Kitchen Style		
1.Modern	4.Obsolete	7.
2.Typical	5.	8.
3.Old Type	6.	9.None

Bath(s) Style		
1.Modern	4.Obsolete	7.
2.Typical	5.	8.
3.Old Type	6.	9.None

Rooms
Bedrooms
Full Baths
Half Baths
Addn Fixtures
Fireplaces

Layout		
1.Typical	4.	7.
2.Inadeq	5.	8.
3.	6.	9.

Attic		
1.1/4 Fin	4.Full Fin	7.
2.1/2 Fin	5.Fl/Stair	8.
3.3/4 Fin	6.	9.None

Insulation		
1.Full	4.Minimal	7.
2.Heavy	5.Partial	8.
3.Capped	6.	9.None

Unfinished %

Grade & Factor		
1.E Grade	4.B Grade	7.AAA Grade
2.D Grade	5.A Grade	8.M&S
3.C Grade	6.AA Grade	9.Same

SQFT (Footprint)

Condition		
1.Poor	4.Avg	7.V.G
2.Fair	5.Avg+	8.Exc
3.Avg-	6.Good	9.Same

Phys. % Good
Funct. % Good

Functional Code		
1.Incomp	4.Delap	7.No Power
2.O-Built	5.Bsmt	8.LongTerm
3.Damage	6.Common	9.None

Econ. % Good

Economic Code		
0.None	3.No Power	9.None
1.Location	4.Generate	
2.Encroach	5.Multi-Fami	

Entrance Code **0**		
1.Interior	4.Vacant	7.
2.Refusal	5.Estimate	8.
3.Informed	6.Existing R	9.

Information Code		
1.Owner	4.Agent	7.Vacant
2.Relative	5.Estimate	8.
3.Tenant	6.Other	9.

Date Inspected

Additions, Outbuildings & Improvements

Type	Year	Units	Grade	Cond	Phys.	Funct.	Sound Value
					%	%	
					%	%	
					%	%	
					%	%	
					%	%	
					%	%	
					%	%	
					%	%	
					%	%	
					%	%	

1.One Story Fram
2.Two Story Fram
3.Three Story Fr
4.1 & 1/2 Story
5.1 & 3/4 Story
6.2 & 1/2 Story
21.Open Frame Por
22.Encl Frame Por
23.Frame Garage
24.Frame Shed
25.Frame Bay Wind
26.1SFr Overhang
27.Unfin Basement
28.Unfinished Att
29.Finished Attic

Map Lot R13-013C | Account 2032 | Location 1174 LEWISTON ROAD | Card 1 Of 1 | 1/07/2026

PINE TREE RE, LLC.
9 BARBER ROAD
RANDOLPH ME 04346

B14874P227

Previous Owner
RANKIN WAYDE
DAVID-RANKIN DONNA
PO BOX 335
LITCHFIELD ME 04350
Sale Date: 09/27/2023

Previous Owner
ALBERT, TED S
ALBERT LOREEN
PO BOX 132
LITCHFIELD ME 04350
Sale Date: 07/22/2005

Inspection Witnessed By:

X Date

No./Date	Description	Date Insp.

Notes:

9/13/24- NC. JUST UPDATED EXTERIOR. NO CHANGE OF USE OR FUNCTION.

Property Data

Neighborhood **113 Lewiston Road**

Tree Growth Year **0**

X Coordinate **0**

Y Coordinate **0**

Zone/Land Use **21 Commercial**

Secondary Zone

Topography **2 Rolling**

1.Level	4.Below St	7.ResProtect
2.Rolling	5.Low	8.
3.Above St	6.Swampy	9.

Utilities **4 Drilled Well** **6 Septic System**

1.Public	4.Dr Well	7.Cesspool
2.Water	5.Dug Well	8.Lake/Pond
3.Sewer	6.Septic	9.None

Street **1 Paved**

1.Paved	4.Proposed	7.
2.Semi Imp	5.R/O/W	8.
3.Gravel	6.	9.None

Open 1 **0**

Open 2 **0**

Sale Data

Sale Date **09/27/2023**

Price **500,000**

Sale Type **2 Land & Buildings**

1.Land	4.MFGUNIT	7.
2.L & B	5.Other	8.
3.Building	6.	9.

Financing **9 Unknown**

1.Convent	4.Seller	7.
2.FHA/VA	5.Private	8.
3.Assumed	6.Cash	9.Unknown

Validity **1 Arms Length Sale**

1.Valid	4.Split	7.Renovate
2.Related	5.Partial	8.Other
3.Distress	6.Exempt	9.

Verified **5 Public Record**

1.Buyer	4.Agent	7.Family
2.Seller	5.Pub Rec	8.Other
3.Lender	6.MLS	9.

Assessment Record

Year	Land	Buildings	Exempt	Total
2012	61,518	229,369	0	290,887
2013	61,518	227,084	0	288,602
2014	61,518	226,886	0	288,404
2015	61,518	226,079	0	287,597
2016	61,518	225,882	0	287,400
2017	61,518	223,600	0	285,118
2018	61,518	223,402	0	284,920
2019	92,700	402,700	0	495,400
2020	92,700	402,700	0	495,400
2021	92,700	402,700	0	495,400
2022	92,700	402,700	0	495,400
2023	106,600	474,000	0	580,600
2024	106,600	474,000	0	580,600
2025	143,700	640,200	0	783,900

Land Data

Front Foot

11.1-100
12.101-200
13.201+
14.
15.

Square Foot

16.Regular Lot
17.Secondary Lot
18.Excess Land
19.Condominium
20.Miscellaneous

Fract. Acre

21.Houselot (Frac
22.Baselot(Fract)
23.

Acres

24.Houselot
25.Baselot
26.Rear 1
27.Rear 2
28.Rear 3
29.Rear 4

Type	Effective Frontage	Effective Depth	Influence Factor	Influence Code
			%	
			%	
			%	
			%	
			%	
			%	
			%	

Square Feet

	%	
	%	
	%	
	%	
	%	
	%	
	%	

Acreage/Sites

24	1.00	100	%	0
26	5.00	100	%	0
27	10.00	100	%	0
28	0.31	100	%	0
40	0.69	100	%	0
44	1.00	100	%	0
			%	

Total Acreage 17.00

Influence Codes

1.Unimproved
2.Excess Frtg
3.Topography
4.Size/Shape
5.Access
6.Restriction
7.Right of Way
8.View/Environ
9.Fract Share

Acres

30.Frontage 1
31.Frontage 2
32.Tillable
33.Tillable
34.Softwood F&O
35.Mixed Wood F&O
36.Hardwood F&O
37.Softwood TG
38.Mixed Wood TG
39.Hardwood TG
40.Wasteland
41.Gravel Pit
42.Mobile Home Si
43.Camp Site
44.Lot Improvemen
45.Access Right
46.Golf Course

Litchfield

Litchfield

Map Lot R13-013C | Account 2032 | Location 1174 LEWISTON ROAD | Card 1 Of 1 | 01/07/2026

Building Style	**1 Conventional**	
0.Uncoded	4.Cape	8.Log
1.Conv	5.Garrison	9.Other
2.Ranch	6.Split	10.Tri-Level
3.R Ranch	7.Contemp	11.Earth One
Dwelling Units	**1**	
Other Units	**1**	
Stories	**2 Two Story**	
1.1	4.1.5	7.1.25
2.2	5.1.75	8.3.5
3.3	6.2.5	9.4
Exterior Walls	**2 Vinyl**	
0.Uncoded	4.Asbestos	8.Concrete
1.Wd Clapbo	5.Stucco	9.Other
2.Vinyl	6.Brick	10.Wd shingl
3.Compos	7.Stone	11.T1-11
Roof Surface	**1 Asphalt Shingles**	
1.Asphalt	4.Composit	7.Rolled Roo
2.Slate	5.Wood	8.
3.Metal	6.Other	9.
SF Masonry Trim	**0**	
OPEN-3-	**0**	
OPEN-4-	**0**	
Year Built	**2002**	
Year Remodeled	**0**	
Foundation	**5 Concrete Slab**	
1.Concrete	4.Wood	7.
2.C.Block	5.Slab	8.
3.Br/Stone	6.Piers	9.
Basement	**9 No Basement**	
1.1/4 Bmt	4.Full Bmt	7.
2.1/2 Bmt	5.Crawl Spac	8.
3.3/4 Bmt	6.	9.None
Bsmt Gar # Cars	**0**	
Wet Basement	**9 No Basement**	
1.Dry	4.Dirt Flr	7.
2.Damp	5.	8.
3.Wet	6.	9.

SF Bsmt Living	**0**	
Fin Bsmt Grade	**0 0**	
OPEN-5-CUSTOMIZE	**0**	
Heat Type	**100%**	**1 Hot Water BB**
0.Uncoded	4.Steam	8.Fl/Wall
1.HWBB	5.FWA	9.No Heat
2.HWCI	6.GravWA	10.Radiant Ho
3.H Pump	7.Electric	11.Radiant
Cool Type	**0%**	**9 None**
1.Refrig	4.W&C Air	7.RadHW
2.Evapor	5.Monitor-oi	8.
3.H Pump	6.Monitor-Ga	9.None
Kitchen Style	**2 Typical**	
1.Modern	4.Obsolete	7.
2.Typical	5.	8.
3.Old Type	6.	9.None
Bath(s) Style	**2 Typical Bath(s)**	
1.Modern	4.Obsolete	7.
2.Typical	5.	8.
3.Old Type	6.	9.None
# Rooms	**0**	
# Bedrooms	**0**	
# Full Baths	**1**	
# Half Baths	**0**	
# Addn Fixtures	**0**	
# Fireplaces	**0**	

Layout	**1 Typical**	
1.Typical	4.	7.
2.Inadeq	5.	8.
3.	6.	9.
Attic	**9 None**	
1.1/4 Fin	4.Full Fin	7.
2.1/2 Fin	5.Fl/Stair	8.
3.3/4 Fin	6.	9.None
Insulation	**1 Full**	
1.Full	4.Minimal	7.
2.Heavy	5.Partial	8.
3.Capped	6.	9.None
Unfinished %	**0%**	
Grade & Factor	**3 Average 100%**	
1.E Grade	4.B Grade	7.AAA Grade
2.D Grade	5.A Grade	8.M&S
3.C Grade	6.AA Grade	9.Same
SQFT (Footprint)	**1280**	
Condition	**4 Average**	
1.Poor	4.Avg	7.V.G
2.Fair	5.Avg+	8.Exc
3.Avg-	6.Good	9.Same
Phys. % Good	**0%**	
Funct. % Good	**100%**	
Functional Code	**9 None**	
1.Incomp	4.Delap	7.No Power
2.O-Built	5.Bsmt	8.LongTerm
3.Damage	6.Common	9.None
Econ. % Good	**100%**	
Economic Code	**9 None**	
0.None	3.No Power	9.None
1.Location	4.Generate	
2.Encroach	5.Multi-Fami	
Entrance Code	**1 Interior Inspect**	
1.Interior	4.Vacant	7.
2.Refusal	5.Estimate	8.
3.Informed	6.Existing R	9.
Information Code	**1 Owner**	
1.Owner	4.Agent	7.Vacant
2.Relative	5.Estimate	8.
3.Tenant	6.Other	9.

Date Inspected 10/12/2018

Additions, Outbuildings & Improvements

Type	Year	Units	Grade	Cond	Phys.	Funct.	Sound Value
211 Ave D LGHT	2005	4000	3 100	4	0 %	100 %	
73 1 1/2s Garage	2005	1600	3 100	4	0 %	90 %	
61 Canopy/s	2005	400	2 100	4	0 %	75 %	
210 LC D Retail	2002	1680	3 100	4	0 %	100 %	
23 Frame Garage	2002	240	3 100	4	0 %	100 %	
68 Wood Deck/s	2002	220	4 100	4	0 %	100 %	
					%	%	
					%	%	
					%	%	
					%	%	

1.One Story Fram
2.Two Story Fram
3.Three Story Fr
4.1 & 1/2 Story
5.1 & 3/4 Story
6.2 & 1/2 Story
21.Open Frame Por
22.Encl Frame Por
23.Frame Garage
24.Frame Shed
25.Frame Bay Wind
26.1SFr Overhang
27.Unfin Basement
28.Unfinished Att
29.Finished Attic

Map Lot R13-013D | Account 2033 | Location 1112 LEWISTON ROAD | Card 1 Of 1 | 1/07/2026

ALBERT, MAURICE KEVIN
ALBERT HOPE ELIZABETH
PO BOX 66
LITCHFIELD ME 04350

B5392P256

Previous Owner
ALBERT, MAURICE K HEIRS OF:
1112 LEWISTON ROAD

LITCHFIELD ME 04350
Sale Date: 07/09/2007

Inspection Witnessed By:

X Date

No./Date	Description	Date Insp.

Notes:

Litchfield

Property Data

Neighborhood **113 Lewiston Road**

Tree Growth Year **0**

X Coordinate **0**

Y Coordinate **0**

Zone/Land Use **11 Residential**

Secondary Zone

Topography **2 Rolling**

1.Level	4.Below St	7.ResProtect
2.Rolling	5.Low	8.
3.Above St	6.Swampy	9.

Utilities **4 Drilled Well** **6 Septic System**

1.Public	4.Dr Well	7.Cesspool
2.Water	5.Dug Well	8.Lake/Pond
3.Sewer	6.Septic	9.None

Street **1 Paved**

1.Paved	4.Proposed	7.
2.Semi Imp	5.R/O/W	8.
3.Gravel	6.	9.None

Open 1 **0**

Open 2 **0**

Sale Data

Sale Date **12/30/1899**

Price

Sale Type

1.Land	4.MFGUNIT	7.
2.L & B	5.Other	8.
3.Building	6.	9.

Financing

1.Convent	4.Seller	7.
2.FHA/VA	5.Private	8.
3.Assumed	6.Cash	9.Unknown

Validity

1.Valid	4.Split	7.Renovate
2.Related	5.Partial	8.Other
3.Distress	6.Exempt	9.

Verified

1.Buyer	4.Agent	7.Family
2.Seller	5.Pub Rec	8.Other
3.Lender	6.MLS	9.

Assessment Record

Year	Land	Buildings	Exempt	Total
2012	42,775	67,436	10,000	100,211
2013	42,775	67,431	10,000	100,206
2014	42,775	66,664	10,000	99,439
2015	42,775	66,659	10,000	99,434
2016	42,775	65,897	15,000	93,672
2017	42,775	65,891	20,000	88,666
2018	42,775	65,124	19,200	88,699
2019	48,300	100,400	20,000	128,700
2020	48,300	100,400	25,000	123,700
2021	48,300	100,400	25,000	123,700
2022	48,300	100,400	24,750	123,950
2023	58,000	120,400	25,000	153,400
2024	58,000	120,400	25,000	153,400
2025	78,300	162,800	25,000	216,100

Land Data

Front Foot	Type	Effective Frontage	Effective Depth	Influence Factor	Influence Code
11.1-100				%	
12.101-200				%	
13.201+				%	
14.				%	
15.				%	
				%	
				%	

Square Foot	Square Feet		
16.Regular Lot		%	
17.Secondary Lot		%	
18.Excess Land		%	
19.Condominium		%	
20.Miscellaneous		%	
		%	
		%	

Fract. Acre	Acreage/Sites			
21.Houselot (Frac	24	1.00	100 %	0
22.Baselot(Fract)	26	1.11	100 %	0
23.	44	1.00	100 %	0
Acres			%	
24.Houselot			%	
25.Baselot			%	
26.Rear 1			%	
27.Rear 2			%	
28.Rear 3			%	
29.Rear 4			%	

Total Acreage 2.11

Influence Codes

1.Unimproved
2.Excess Frtg
3.Topography
4.Size/Shape
5.Access
6.Restriction
7.Right of Way
8.View/Environ
9.Fract Share

Acres

30.Frontage 1
31.Frontage 2
32.Tillable
33.Tillable
34.Softwood F&O
35.Mixed Wood F&O
36.Hardwood F&O
37.Softwood TG
38.Mixed Wood TG
39.Hardwood TG
40.Wasteland
41.Gravel Pit
42.Mobile Home Si
43.Camp Site
44.Lot Improvemen
45.Access Right
46.Golf Course

Litchfield

Map Lot R13-013D | Account 2033 | Location 1112 LEWISTON ROAD | Card 1 Of 1 | 01/07/2026

Building Style	**2 Ranch**	
0.Uncoded	4.Cape	8.Log
1.Conv	5.Garrison	9.Other
2.Ranch	6.Split	10.Tri-Level
3.R Ranch	7.Contemp	11.Earth One
Dwelling Units	**1**	
Other Units	**0**	
Stories	**1 One Story**	
1.1	4.1.5	7.1.25
2.2	5.1.75	8.3.5
3.3	6.2.5	9.4
Exterior Walls	**2 Vinyl**	
0.Uncoded	4.Asbestos	8.Concrete
1.Wd Clapbo	5.Stucco	9.Other
2.Vinyl	6.Brick	10.Wd shingl
3.Compos	7.Stone	11.T1-11
Roof Surface	**1 Asphalt Shingles**	
1.Asphalt	4.Composit	7.Rolled Roo
2.Slate	5.Wood	8.
3.Metal	6.Other	9.
SF Masonry Trim	**0**	
OPEN-3-	**0**	
OPEN-4-	**0**	
Year Built	**1998**	
Year Remodeled	**0**	
Foundation	**1 Concrete**	
1.Concrete	4.Wood	7.
2.C.Block	5.Slab	8.
3.Br/Stone	6.Piers	9.
Basement	**4 Full Basement**	
1.1/4 Bmt	4.Full Bmt	7.
2.1/2 Bmt	5.Crawl Spac	8.
3.3/4 Bmt	6.	9.None
Bsmt Gar # Cars	**0**	
Wet Basement	**1 Dry Basement**	
1.Dry	4.Dirt Flr	7.
2.Damp	5.	8.
3.Wet	6.	9.

SF Bsmt Living	**0**	
Fin Bsmt Grade	**0 0**	
OPEN-5-CUSTOMIZE	**0**	
Heat Type	**100%**	**1 Hot Water BB**
0.Uncoded	4.Steam	8.Fl/Wall
1.HWBB	5.FWA	9.No Heat
2.HWCI	6.GravWA	10.Radiant Ho
3.H Pump	7.Electric	11.Radiant
Cool Type	**0%**	**9 None**
1.Refrig	4.W&C Air	7.RadHW
2.Evapor	5.Monitor-oi	8.
3.H Pump	6.Monitor-Ga	9.None
Kitchen Style	**2 Typical**	
1.Modern	4.Obsolete	7.
2.Typical	5.	8.
3.Old Type	6.	9.None
Bath(s) Style	**2 Typical Bath(s)**	
1.Modern	4.Obsolete	7.
2.Typical	5.	8.
3.Old Type	6.	9.None
# Rooms	**4**	
# Bedrooms	**2**	
# Full Baths	**1**	
# Half Baths	**0**	
# Addn Fixtures	**0**	
# Fireplaces	**0**	

Layout	**1 Typical**	
1.Typical	4.	7.
2.Inadeq	5.	8.
3.	6.	9.
Attic	**9 None**	
1.1/4 Fin	4.Full Fin	7.
2.1/2 Fin	5.Fl/Stair	8.
3.3/4 Fin	6.	9.None
Insulation	**1 Full**	
1.Full	4.Minimal	7.
2.Heavy	5.Partial	8.
3.Capped	6.	9.None
Unfinished %	**0%**	
Grade & Factor	**3 Average 100%**	
1.E Grade	4.B Grade	7.AAA Grade
2.D Grade	5.A Grade	8.M&S
3.C Grade	6.AA Grade	9.Same
SQFT (Footprint)	**1040**	
Condition	**4 Average**	
1.Poor	4.Avg	7.V.G
2.Fair	5.Avg+	8.Exc
3.Avg-	6.Good	9.Same
Phys. % Good	**0%**	
Funct. % Good	**100%**	
Functional Code	**9 None**	
1.Incomp	4.Delap	7.No Power
2.O-Built	5.Bsmt	8.LongTerm
3.Damage	6.Common	9.None
Econ. % Good	**100%**	
Economic Code	**9 None**	
0.None	3.No Power	9.None
1.Location	4.Generate	
2.Encroach	5.Multi-Fami	
Entrance Code	**1 Interior Inspect**	
1.Interior	4.Vacant	7.
2.Refusal	5.Estimate	8.
3.Informed	6.Existing R	9.
Information Code	**1 Owner**	
1.Owner	4.Agent	7.Vacant
2.Relative	5.Estimate	8.
3.Tenant	6.Other	9.

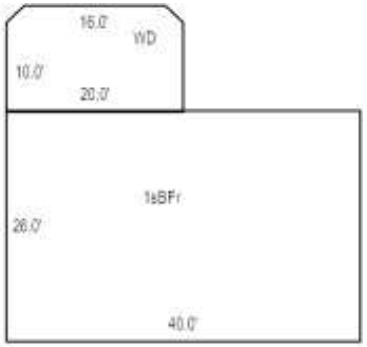

Date Inspected 01/04/2018

Additions, Outbuildings & Improvements

Type	Year	Units	Grade	Cond	Phys.	Funct.	Sound Value
68 Wood Deck/s	2018	236	3 100	4	0 %	100 %	
24 Frame Shed	0				%	%	300
					%	%	
					%	%	
					%	%	
					%	%	
					%	%	
					%	%	
					%	%	
					%	%	

1.One Story Fram
2.Two Story Fram
3.Three Story Fr
4.1 & 1/2 Story
5.1 & 3/4 Story
6.2 & 1/2 Story
21.Open Frame Por
22.Encl Frame Por
23.Frame Garage
24.Frame Shed
25.Frame Bay Wind
26.1SFr Overhang
27.Unfin Basement
28.Unfinished Att
29.Finished Attic

Map Lot R13-013E | Account 2566 | Location 1160 LEWISTON ROAD | Card 1 Of 1 | 1/07/2026

ALBERT, TED S
ALBERT, LOREEN
PO BOX 132
LITCHFIELD ME 04350

B8510P1

Inspection Witnessed By:

X Date

No./Date	Description	Date Insp.

Notes:

5/2/22 FROM ROAD, MAYBE CORNER OP IS ON OPPOSITE CORNER FROM PERMIT S/K BUT PERMIT WAS FOR A MODULAR IN 2008. EST COMP
4/22/21 REV'D FROM ROAD, ADJ FUNC. HSE SEEN AT 1160 LEWISTON ROAD IS NOTHING LIKE THE PIC AND SK ON FILE.
2/10/20 NAH, (REFUSED AT REVAL) TURNED AROUND IN DRIVE. EST LITTLE MORE DONE.

Litchfield

Property Data

Neighborhood **113 Lewiston Road**

Tree Growth Year **0**

X Coordinate **0**

Y Coordinate **0**

Zone/Land Use **11 Residential**

Secondary Zone

Topography **2 Rolling**

1.Level	4.Below St	7.ResProtect
2.Rolling	5.Low	8.
3.Above St	6.Swampy	9.

Utilities **4 Drilled Well** **6 Septic System**

1.Public	4.Dr Well	7.Cesspool
2.Water	5.Dug Well	8.Lake/Pond
3.Sewer	6.Septic	9.None

Street **1 Paved**

1.Paved	4.Proposed	7.
2.Semi Imp	5.R/O/W	8.
3.Gravel	6.	9.None

Open 1 **0**

Open 2 **0**

Sale Data

Sale Date **12/30/1899**

Price

Sale Type

1.Land	4.MFGUNIT	7.
2.L & B	5.Other	8.
3.Building	6.	9.

Financing

1.Convent	4.Seller	7.
2.FHA/VA	5.Private	8.
3.Assumed	6.Cash	9.Unknown

Validity

1.Valid	4.Split	7.Renovate
2.Related	5.Partial	8.Other
3.Distress	6.Exempt	9.

Verified

1.Buyer	4.Agent	7.Family
2.Seller	5.Pub Rec	8.Other
3.Lender	6.MLS	9.

Assessment Record

Year	Land	Buildings	Exempt	Total
2012	49,001	24,433	0	73,434
2013	49,001	24,288	0	73,289
2014	49,001	24,288	0	73,289
2015	49,001	24,144	0	73,145
2016	49,001	24,144	0	73,145
2017	49,001	24,000	0	73,001
2018	49,001	24,000	0	73,001
2019	56,000	115,900	0	171,900
2020	56,000	123,300	0	179,300
2021	56,000	145,600	0	201,600
2022	56,000	160,400	0	216,400
2023	67,200	192,400	0	259,600
2024	67,200	192,400	0	259,600
2025	90,800	260,000	0	350,800

Land Data

Front Foot

11.1-100
12.101-200
13.201+
14.
15.

Square Foot

16.Regular Lot
17.Secondary Lot
18.Excess Land
19.Condominium
20.Miscellaneous

Fract. Acre

21.Houselot (Frac
22.Baselot(Fract)
23.

Acres

24.Houselot
25.Baselot
26.Rear 1
27.Rear 2
28.Rear 3
29.Rear 4

Type	Effective Frontage	Effective Depth	Influence Factor	Influence Code
			%	
			%	
			%	
			%	
			%	
			%	
			%	
	Square Feet			
			%	
			%	
			%	
			%	
			%	
			%	
			%	
	Acreage/Sites			
24	1.00		100 %	0
26	3.49		100 %	0
40	5.51		100 %	0
44	1.00		100 %	0
			%	
			%	
			%	

Total Acreage 10.00

Influence Codes

1.Unimproved
2.Excess Frtg
3.Topography
4.Size/Shape
5.Access
6.Restriction
7.Right of Way
8.View/Environ
9.Fract Share

Acres

30.Frontage 1
31.Frontage 2
32.Tillable
33.Tillable
34.Softwood F&O
35.Mixed Wood F&O
36.Hardwood F&O
37.Softwood TG
38.Mixed Wood TG
39.Hardwood TG
40.Wasteland
41.Gravel Pit
42.Mobile Home Si
43.Camp Site
44.Lot Improvemen
45.Access Right
46.Golf Course

Litchfield

Map Lot R13-013E | Account 2566 | Location 1160 LEWISTON ROAD | Card 1 Of 1 | 01/07/2026

Building Style	**2 Ranch**	
0.Uncoded	4.Cape	8.Log
1.Conv	5.Garrison	9.Other
2.Ranch	6.Split	10.Tri-Level
3.R Ranch	7.Contemp	11.Earth One
Dwelling Units	**1**	
Other Units	**0**	
Stories	**1 One Story**	
1.1	4.1.5	7.1.25
2.2	5.1.75	8.3.5
3.3	6.2.5	9.4
Exterior Walls	**2 Vinyl**	
0.Uncoded	4.Asbestos	8.Concrete
1.Wd Clapbo	5.Stucco	9.Other
2.Vinyl	6.Brick	10.Wd shingl
3.Compos	7.Stone	11.T1-11
Roof Surface	**1 Asphalt Shingles**	
1.Asphalt	4.Composit	7.Rolled Roo
2.Slate	5.Wood	8.
3.Metal	6.Other	9.
SF Masonry Trim	**0**	
OPEN-3-	**0**	
OPEN-4-	**0**	
Year Built	**2007**	
Year Remodeled	**0**	
Foundation	**1 Concrete**	
1.Concrete	4.Wood	7.
2.C.Block	5.Slab	8.
3.Br/Stone	6.Piers	9.
Basement	**4 Full Basement**	
1.1/4 Bmt	4.Full Bmt	7.
2.1/2 Bmt	5.Crawl Spac	8.
3.3/4 Bmt	6.	9.None
Bsmt Gar # Cars	**0**	
Wet Basement	**1 Dry Basement**	
1.Dry	4.Dirt Flr	7.
2.Damp	5.	8.
3.Wet	6.	9.

SF Bsmt Living	**0**	
Fin Bsmt Grade	**0 0**	
OPEN-5-CUSTOMIZE	**0**	
Heat Type	**100%**	**1 Hot Water BB**
0.Uncoded	4.Steam	8.Fl/Wall
1.HWBB	5.FWA	9.No Heat
2.HWCI	6.GravWA	10.Radiant Ho
3.H Pump	7.Electric	11.Radiant
Cool Type	**0%**	**9 None**
1.Refrig	4.W&C Air	7.RadHW
2.Evapor	5.Monitor-oi	8.
3.H Pump	6.Monitor-Ga	9.None
Kitchen Style	**2 Typical**	
1.Modern	4.Obsolete	7.
2.Typical	5.	8.
3.Old Type	6.	9.None
Bath(s) Style	**2 Typical Bath(s)**	
1.Modern	4.Obsolete	7.
2.Typical	5.	8.
3.Old Type	6.	9.None
# Rooms	**8**	
# Bedrooms	**4**	
# Full Baths	**2**	
# Half Baths	**0**	
# Addn Fixtures	**1**	
# Fireplaces	**0**	

Layout	**1 Typical**	
1.Typical	4.	7.
2.Inadeq	5.	8.
3.	6.	9.
Attic	**9 None**	
1.1/4 Fin	4.Full Fin	7.
2.1/2 Fin	5.Fl/Stair	8.
3.3/4 Fin	6.	9.None
Insulation	**1 Full**	
1.Full	4.Minimal	7.
2.Heavy	5.Partial	8.
3.Capped	6.	9.None
Unfinished %	**0%**	
Grade & Factor	**3 Average 100%**	
1.E Grade	4.B Grade	7.AAA Grade
2.D Grade	5.A Grade	8.M&S
3.C Grade	6.AA Grade	9.Same
SQFT (Footprint)	**1514**	
Condition	**4 Average**	
1.Poor	4.Avg	7.V.G
2.Fair	5.Avg+	8.Exc
3.Avg-	6.Good	9.Same
Phys. % Good	**0%**	
Funct. % Good	**100%**	
Functional Code	**9 None**	
1.Incomp	4.Delap	7.No Power
2.O-Built	5.Bsmt	8.LongTerm
3.Damage	6.Common	9.None
Econ. % Good	**100%**	
Economic Code	**9 None**	
0.None	3.No Power	9.None
1.Location	4.Generate	
2.Encroach	5.Multi-Fami	
Entrance Code	**2 Refused Entry**	
1.Interior	4.Vacant	7.
2.Refusal	5.Estimate	8.
3.Informed	6.Existing R	9.
Information Code	**1 Owner**	
1.Owner	4.Agent	7.Vacant
2.Relative	5.Estimate	8.
3.Tenant	6.Other	9.

Date Inspected 09/28/2018

Additions, Outbuildings & Improvements

Type	Year	Units	Grade	Cond	Phys.	Funct.	Sound Value
21 Open Frame	2007	110	3 100	4	0 %	100 %	
21 Open Frame	2007	396	3 100	4	0 %	100 %	
24 Frame Shed	2015				%	%	800
					%	%	
					%	%	
					%	%	
					%	%	
					%	%	
					%	%	
					%	%	

1.One Story Fram
2.Two Story Fram
3.Three Story Fr
4.1 & 1/2 Story
5.1 & 3/4 Story
6.2 & 1/2 Story
21.Open Frame Por
22.Encl Frame Por
23.Frame Garage
24.Frame Shed
25.Frame Bay Wind
26.1SFr Overhang
27.Unfin Basement
28.Unfinished Att
29.Finished Attic

Map Lot R13-013F | Account 2700 | Location ROUTE 126 | Card 1 Of 1 | 1/07/2026

FOSTER, ROBERT C
FOSTER, JUDITH C
132 HUNTER ROAD
FREEPORT ME 04032

B9578P257

Property Data

Neighborhood	**113 Lewiston Road**
Tree Growth Year	**0**
X Coordinate	**0**
Y Coordinate	**0**
Zone/Land Use	**14 Cobbosscontee Stream**
Secondary Zone	
Topography	**2 Rolling**

1.Level	4.Below St	7.ResProtect
2.Rolling	5.Low	8.
3.Above St	6.Swampy	9.

Utilities

1.Public	4.Dr Well	7.Cesspool
2.Water	5.Dug Well	8.Lake/Pond
3.Sewer	6.Septic	9.None

Street **1 Paved**

1.Paved	4.Proposed	7.
2.Semi Imp	5.R/O/W	8.
3.Gravel	6.	9.None

Open 1	**0**
Open 2	**0**

Sale Data

Sale Date	**11/29/2007**
Price	**150,000**
Sale Type	**1 Land Only**

1.Land	4.MFGUNIT	7.
2.L & B	5.Other	8.
3.Building	6.	9.

Financing **9 Unknown**

1.Convent	4.Seller	7.
2.FHA/VA	5.Private	8.
3.Assumed	6.Cash	9.Unknown

Validity **1 Arms Length Sale**

1.Valid	4.Split	7.Renovate
2.Related	5.Partial	8.Other
3.Distress	6.Exempt	9.

Verified **5 Public Record**

1.Buyer	4.Agent	7.Family
2.Seller	5.Pub Rec	8.Other
3.Lender	6.MLS	9.

Assessment Record

Year	Land	Buildings	Exempt	Total
2012	41,345	0	0	41,345
2013	41,345	0	0	41,345
2014	41,345	0	0	41,345
2015	41,345	0	0	41,345
2016	41,345	0	0	41,345
2017	41,345	0	0	41,345
2018	41,345	0	0	41,345
2019	54,400	0	0	54,400
2020	54,400	0	0	54,400
2021	54,400	0	0	54,400
2022	54,400	0	0	54,400
2023	65,300	0	0	65,300
2024	65,300	0	0	65,300
2025	88,200	0	0	88,200

Land Data

Front Foot

11.1-100
12.101-200
13.201+
14.
15.

Square Foot

16.Regular Lot
17.Secondary Lot
18.Excess Land
19.Condominium
20.Miscellaneous

Fract. Acre

21.Houselot (Frac
22.Baselot(Fract)
23.

Acres

24.Houselot
25.Baselot
26.Rear 1
27.Rear 2
28.Rear 3
29.Rear 4

Type	Effective Frontage	Effective Depth	Influence Factor	Influence Code
			%	
			%	
			%	
			%	
			%	
			%	
			%	
	Square Feet			
			%	
			%	
			%	
			%	
			%	
			%	
			%	
	Acreage/Sites			
22	0.50		50 %	3
30	1.00		25 %	3
31	2.00		25 %	3
26	5.39		100 %	0
			%	
			%	
			%	

Total Acreage 8.89

Influence Codes

1.Unimproved
2.Excess Frtg
3.Topography
4.Size/Shape
5.Access
6.Restriction
7.Right of Way
8.View/Environ
9.Fract Share

Acres

30.Frontage 1
31.Frontage 2
32.Tillable
33.Tillable
34.Softwood F&O
35.Mixed Wood F&O
36.Hardwood F&O
37.Softwood TG
38.Mixed Wood TG
39.Hardwood TG
40.Wasteland
41.Gravel Pit
42.Mobile Home Si
43.Camp Site
44.Lot Improvemen
45.Access Right
46.Golf Course

Inspection Witnessed By:

X Date

No./Date	Description	Date Insp.

Notes:

Litchfield

Litchfield

Map Lot R13-013F | Account 2700 | Location ROUTE 126 | Card 1 Of 1 | 01/07/2026

Building Style		
0.Uncoded	4.Cape	8.Log
1.Conv	5.Garrison	9.Other
2.Ranch	6.Split	10.Tri-Level
3.R Ranch	7.Contemp	11.Earth One

Dwelling Units
Other Units

Stories		
1.1	4.1.5	7.1.25
2.2	5.1.75	8.3.5
3.3	6.2.5	9.4

Exterior Walls		
0.Uncoded	4.Asbestos	8.Concrete
1.Wd Clapbo	5.Stucco	9.Other
2.Vinyl	6.Brick	10.Wd shingl
3.Compos	7.Stone	11.T1-11

Roof Surface		
1.Asphalt	4.Composit	7.Rolled Roo
2.Slate	5.Wood	8.
3.Metal	6.Other	9.

SF Masonry Trim
OPEN-3-
OPEN-4-
Year Built
Year Remodeled

Foundation		
1.Concrete	4.Wood	7.
2.C.Block	5.Slab	8.
3.Br/Stone	6.Piers	9.

Basement		
1.1/4 Bmt	4.Full Bmt	7.
2.1/2 Bmt	5.Crawl Spac	8.
3.3/4 Bmt	6.	9.None

Bsmt Gar # Cars

Wet Basement		
1.Dry	4.Dirt Flr	7.
2.Damp	5.	8.
3.Wet	6.	9.

SF Bsmt Living
Fin Bsmt Grade
OPEN-5-CUSTOMIZE

Heat Type **100%**		
0.Uncoded	4.Steam	8.Fl/Wall
1.HWBB	5.FWA	9.No Heat
2.HWCI	6.GravWA	10.Radiant Ho
3.H Pump	7.Electric	11.Radiant

Cool Type **0%**		
1.Refrig	4.W&C Air	7.RadHW
2.Evapor	5.Monitor-oi	8.
3.H Pump	6.Monitor-Ga	9.None

Kitchen Style		
1.Modern	4.Obsolete	7.
2.Typical	5.	8.
3.Old Type	6.	9.None

Bath(s) Style		
1.Modern	4.Obsolete	7.
2.Typical	5.	8.
3.Old Type	6.	9.None

Rooms
Bedrooms
Full Baths
Half Baths
Addn Fixtures
Fireplaces

Layout		
1.Typical	4.	7.
2.Inadeq	5.	8.
3.	6.	9.

Attic		
1.1/4 Fin	4.Full Fin	7.
2.1/2 Fin	5.Fl/Stair	8.
3.3/4 Fin	6.	9.None

Insulation		
1.Full	4.Minimal	7.
2.Heavy	5.Partial	8.
3.Capped	6.	9.None

Unfinished %

Grade & Factor		
1.E Grade	4.B Grade	7.AAA Grade
2.D Grade	5.A Grade	8.M&S
3.C Grade	6.AA Grade	9.Same

SQFT (Footprint)

Condition		
1.Poor	4.Avg	7.V.G
2.Fair	5.Avg+	8.Exc
3.Avg-	6.Good	9.Same

Phys. % Good
Funct. % Good

Functional Code		
1.Incomp	4.Delap	7.No Power
2.O-Built	5.Bsmt	8.LongTerm
3.Damage	6.Common	9.None

Econ. % Good

Economic Code		
0.None	3.No Power	9.None
1.Location	4.Generate	
2.Encroach	5.Multi-Fami	

Entrance Code **0**		
1.Interior	4.Vacant	7.
2.Refusal	5.Estimate	8.
3.Informed	6.Existing R	9.

Information Code		
1.Owner	4.Agent	7.Vacant
2.Relative	5.Estimate	8.
3.Tenant	6.Other	9.

Date Inspected

Additions, Outbuildings & Improvements

Type	Year	Units	Grade	Cond	Phys.	Funct.	Sound Value
					%	%	
					%	%	
					%	%	
					%	%	
					%	%	
					%	%	
					%	%	
					%	%	
					%	%	
					%	%	

1.One Story Fram
2.Two Story Fram
3.Three Story Fr
4.1 & 1/2 Story
5.1 & 3/4 Story
6.2 & 1/2 Story
21.Open Frame Por
22.Encl Frame Por
23.Frame Garage
24.Frame Shed
25.Frame Bay Wind
26.1SFr Overhang
27.Unfin Basement
28.Unfinished Att
29.Finished Attic

Map Lot R13-013G | Account 2959 | Location 1146 LEWISTON ROAD | Card 1 Of 1 | 1/07/2026

BERUBE ENTERPRISES INC
73 OAK HILL ROAD
LITCHFIELD ME 04350

B14495P208

Previous Owner
SMITH, STEPHANIE L
76 SUMMER STREET LOT 13

LISBON FALLS ME 04252
Sale Date: 06/28/2022

Inspection Witnessed By:

X Date

No./Date	Description	Date Insp.

Notes:
'20 5.5 ACRES FROM LOT 13B

Litchfield

Property Data

Neighborhood **113 Lewiston Road**

Tree Growth Year **0**

X Coordinate

Y Coordinate

Zone/Land Use **11 Residential**

Secondary Zone

Topography **2 Rolling**

1.Level	4.Below St	7.ResProtect
2.Rolling	5.Low	8.
3.Above St	6.Swampy	9.

Utilities

1.Public	4.Dr Well	7.Cesspool
2.Water	5.Dug Well	8.Lake/Pond
3.Sewer	6.Septic	9.None

Street **1 Paved**

1.Paved	4.Proposed	7.
2.Semi Imp	5.R/O/W	8.
3.Gravel	6.	9.None

Open 1 **0**

Open 2 **0**

Sale Data

Sale Date **06/28/2022**

Price **28,300**

Sale Type **1 Land Only**

1.Land	4.MFGUNIT	7.
2.L & B	5.Other	8.
3.Building	6.	9.

Financing **9 Unknown**

1.Convent	4.Seller	7.
2.FHA/VA	5.Private	8.
3.Assumed	6.Cash	9.Unknown

Validity **1 Arms Length Sale**

1.Valid	4.Split	7.Renovate
2.Related	5.Partial	8.Other
3.Distress	6.Exempt	9.

Verified **5 Public Record**

1.Buyer	4.Agent	7.Family
2.Seller	5.Pub Rec	8.Other
3.Lender	6.MLS	9.

Assessment Record

Year	Land	Buildings	Exempt	Total
2020	38,500	0	0	38,500
2021	38,500	0	0	38,500
2022	38,500	0	0	38,500
2023	46,200	0	0	46,200
2024	46,200	0	0	46,200
2025	62,400	0	0	62,400

Land Data

Front Foot	Type	Effective Frontage	Effective Depth	Influence Factor	Influence Code
11.1-100				%	
12.101-200				%	
13.201+				%	
14.				%	
15.				%	
				%	
				%	

Square Foot	Square Feet		
16.Regular Lot		%	
17.Secondary Lot		%	
18.Excess Land		%	
19.Condominium		%	
20.Miscellaneous		%	
		%	
		%	

Fract. Acre	Acreage/Sites			
21.Houselot (Frac	25	1.00	100 %	0
22.Baselot(Fract)	26	4.50	100 %	0
23.			%	
Acres			%	
24.Houselot			%	
25.Baselot			%	
26.Rear 1			%	
27.Rear 2			%	
28.Rear 3			%	
29.Rear 4			%	

Total Acreage 5.50

Influence Codes

1.Unimproved
2.Excess Frtg
3.Topography
4.Size/Shape
5.Access
6.Restriction
7.Right of Way
8.View/Environ
9.Fract Share

Acres

30.Frontage 1
31.Frontage 2
32.Tillable
33.Tillable
34.Softwood F&O
35.Mixed Wood F&O
36.Hardwood F&O
37.Softwood TG
38.Mixed Wood TG
39.Hardwood TG
40.Wasteland
41.Gravel Pit
42.Mobile Home Si
43.Camp Site
44.Lot Improvemen
45.Access Right
46.Golf Course

Litchfield

Map Lot R13-013G | Account 2959 | Location 1146 LEWISTON ROAD | Card 1 Of 1 | 01/07/2026

Building Style		
0.Uncoded	4.Cape	8.Log
1.Conv	5.Garrison	9.Other
2.Ranch	6.Split	10.Tri-Level
3.R Ranch	7.Contemp	11.Earth One

Dwelling Units
Other Units

Stories		
1.1	4.1.5	7.1.25
2.2	5.1.75	8.3.5
3.3	6.2.5	9.4

Exterior Walls		
0.Uncoded	4.Asbestos	8.Concrete
1.Wd Clapbo	5.Stucco	9.Other
2.Vinyl	6.Brick	10.Wd shingl
3.Compos	7.Stone	11.T1-11

Roof Surface		
1.Asphalt	4.Composit	7.Rolled Roo
2.Slate	5.Wood	8.
3.Metal	6.Other	9.

SF Masonry Trim
OPEN-3-
OPEN-4-
Year Built
Year Remodeled

Foundation		
1.Concrete	4.Wood	7.
2.C.Block	5.Slab	8.
3.Br/Stone	6.Piers	9.

Basement		
1.1/4 Bmt	4.Full Bmt	7.
2.1/2 Bmt	5.Crawl Spac	8.
3.3/4 Bmt	6.	9.None

Bsmt Gar # Cars

Wet Basement		
1.Dry	4.Dirt Flr	7.
2.Damp	5.	8.
3.Wet	6.	9.

SF Bsmt Living
Fin Bsmt Grade
OPEN-5-CUSTOMIZE

Heat Type **100%**		
0.Uncoded	4.Steam	8.Fl/Wall
1.HWBB	5.FWA	9.No Heat
2.HWCI	6.GravWA	10.Radiant Ho
3.H Pump	7.Electric	11.Radiant

Cool Type **0%**		
1.Refrig	4.W&C Air	7.RadHW
2.Evapor	5.Monitor-oi	8.
3.H Pump	6.Monitor-Ga	9.None

Kitchen Style		
1.Modern	4.Obsolete	7.
2.Typical	5.	8.
3.Old Type	6.	9.None

Bath(s) Style		
1.Modern	4.Obsolete	7.
2.Typical	5.	8.
3.Old Type	6.	9.None

Rooms
Bedrooms
Full Baths
Half Baths
Addn Fixtures
Fireplaces

Layout		
1.Typical	4.	7.
2.Inadeq	5.	8.
3.	6.	9.

Attic		
1.1/4 Fin	4.Full Fin	7.
2.1/2 Fin	5.Fl/Stair	8.
3.3/4 Fin	6.	9.None

Insulation		
1.Full	4.Minimal	7.
2.Heavy	5.Partial	8.
3.Capped	6.	9.None

Unfinished %

Grade & Factor		
1.E Grade	4.B Grade	7.AAA Grade
2.D Grade	5.A Grade	8.M&S
3.C Grade	6.AA Grade	9.Same

SQFT (Footprint)

Condition		
1.Poor	4.Avg	7.V.G
2.Fair	5.Avg+	8.Exc
3.Avg-	6.Good	9.Same

Phys. % Good
Funct. % Good

Functional Code		
1.Incomp	4.Delap	7.No Power
2.O-Built	5.Bsmt	8.LongTerm
3.Damage	6.Common	9.None

Econ. % Good

Economic Code		
0.None	3.No Power	9.None
1.Location	4.Generate	
2.Encroach	5.Multi-Fami	

Entrance Code **0**		
1.Interior	4.Vacant	7.
2.Refusal	5.Estimate	8.
3.Informed	6.Existing R	9.

Information Code		
1.Owner	4.Agent	7.Vacant
2.Relative	5.Estimate	8.
3.Tenant	6.Other	9.

Date Inspected

Additions, Outbuildings & Improvements

Type	Year	Units	Grade	Cond	Phys.	Funct.	Sound Value
					%	%	
					%	%	
					%	%	
					%	%	
					%	%	
					%	%	
					%	%	
					%	%	
					%	%	
					%	%	

1.One Story Fram
2.Two Story Fram
3.Three Story Fr
4.1 & 1/2 Story
5.1 & 3/4 Story
6.2 & 1/2 Story
21.Open Frame Por
22.Encl Frame Por
23.Frame Garage
24.Frame Shed
25.Frame Bay Wind
26.1SFr Overhang
27.Unfin Basement
28.Unfinished Att
29.Finished Attic

Map Lot R13-014 Account 613 Location 94 DENNIS HILL ROAD Card 1 Of 1 1/07/2026

ZALANSKAS, ALLEYNE R ET AL
ZALANSKAS, KEVIN R
94 DENNIS HILL ROAD
LITCHFIELD ME 04350

B6521P172 B8044P179 B11621P309 B11653P180

Previous Owner
ETTINGER, DAVID
94 DENNIS HILL ROAD

LITCHFIELD ME 04350
Sale Date: 07/19/2004

Inspection Witnessed By:

X Date

No./Date	Description	Date Insp.

Notes:

Litchfield

Property Data

Neighborhood	**54 Dennis Hill Road**
Tree Growth Year	**0**
X Coordinate	**0**
Y Coordinate	**0**
Zone/Land Use	**11 Residential**
Secondary Zone	
Topography	**2 Rolling**

1.Level	4.Below St	7.ResProtect
2.Rolling	5.Low	8.
3.Above St	6.Swampy	9.

Utilities **4 Drilled Well** **6 Septic System**

1.Public	4.Dr Well	7.Cesspool
2.Water	5.Dug Well	8.Lake/Pond
3.Sewer	6.Septic	9.None

Street **1 Paved**

1.Paved	4.Proposed	7.
2.Semi Imp	5.R/O/W	8.
3.Gravel	6.	9.None

Open 1	**0**
Open 2	**0**

Sale Data

Sale Date	**07/19/2004**
Price	**207,000**
Sale Type	**2 Land & Buildings**

1.Land	4.MFGUNIT	7.
2.L & B	5.Other	8.
3.Building	6.	9.

Financing **9 Unknown**

1.Convent	4.Seller	7.
2.FHA/VA	5.Private	8.
3.Assumed	6.Cash	9.Unknown

Validity **1 Arms Length Sale**

1.Valid	4.Split	7.Renovate
2.Related	5.Partial	8.Other
3.Distress	6.Exempt	9.

Verified **5 Public Record**

1.Buyer	4.Agent	7.Family
2.Seller	5.Pub Rec	8.Other
3.Lender	6.MLS	9.

Assessment Record

Year	Land	Buildings	Exempt	Total
2012	59,000	65,052	0	124,052
2013	59,000	65,052	0	124,052
2014	59,000	65,052	0	124,052
2015	59,000	65,052	0	124,052
2016	59,000	65,052	0	124,052
2017	59,000	65,052	0	124,052
2018	59,000	65,052	0	124,052
2019	64,000	98,800	0	162,800
2020	64,000	98,800	0	162,800
2021	64,000	98,800	0	162,800
2022	64,000	98,800	0	162,800
2023	76,700	118,500	25,000	170,200
2024	76,700	118,500	25,000	170,200
2025	103,600	160,300	25,000	238,900

Land Data

Front Foot

11.1-100
12.101-200
13.201+
14.
15.

Square Foot

16.Regular Lot
17.Secondary Lot
18.Excess Land
19.Condominium
20.Miscellaneous

Fract. Acre

21.Houselot (Frac
22.Baselot(Fract)
23.

Acres

24.Houselot
25.Baselot
26.Rear 1
27.Rear 2
28.Rear 3
29.Rear 4

Type	Effective Frontage	Effective Depth	Influence Factor	Influence Code
			%	
			%	
			%	
			%	
			%	
			%	
			%	
	Square Feet			
			%	
			%	
			%	
			%	
			%	
			%	
			%	
	Acreage/Sites			
24	1.00		100 %	0
26	5.00		100 %	0
27	5.00		100 %	0
40	2.00		100 %	0
44	1.00		100 %	0
			%	
			%	

Total Acreage 13.00

Influence Codes

1.Unimproved
2.Excess Frtg
3.Topography
4.Size/Shape
5.Access
6.Restriction
7.Right of Way
8.View/Environ
9.Fract Share

Acres

30.Frontage 1
31.Frontage 2
32.Tillable
33.Tillable
34.Softwood F&O
35.Mixed Wood F&O
36.Hardwood F&O
37.Softwood TG
38.Mixed Wood TG
39.Hardwood TG
40.Wasteland
41.Gravel Pit
42.Mobile Home Si
43.Camp Site
44.Lot Improvemen
45.Access Right
46.Golf Course

Litchfield

Map Lot R13-014 | Account 613 | Location 94 DENNIS HILL ROAD | Card 1 Of 1 | 01/07/2026

Building Style	**4 Cape**	
0.Uncoded	4.Cape	8.Log
1.Conv	5.Garrison	9.Other
2.Ranch	6.Split	10.Tri-Level
3.R Ranch	7.Contemp	11.Earth One
Dwelling Units	**1**	
Other Units	**0**	
Stories	**1 One Story**	
1.1	4.1.5	7.1.25
2.2	5.1.75	8.3.5
3.3	6.2.5	9.4
Exterior Walls	**1 Clapboard**	
0.Uncoded	4.Asbestos	8.Concrete
1.Wd Clapbo	5.Stucco	9.Other
2.Vinyl	6.Brick	10.Wd shingl
3.Compos	7.Stone	11.T1-11
Roof Surface	**1 Asphalt Shingles**	
1.Asphalt	4.Composit	7.Rolled Roo
2.Slate	5.Wood	8.
3.Metal	6.Other	9.
SF Masonry Trim	**0**	
OPEN-3-	**0**	
OPEN-4-	**0**	
Year Built	**1800**	
Year Remodeled	**1990**	
Foundation	**3 Brick &/or Stone**	
1.Concrete	4.Wood	7.
2.C.Block	5.Slab	8.
3.Br/Stone	6.Piers	9.
Basement	**4 Full Basement**	
1.1/4 Bmt	4.Full Bmt	7.
2.1/2 Bmt	5.Crawl Spac	8.
3.3/4 Bmt	6.	9.None
Bsmt Gar # Cars	**0**	
Wet Basement	**2 Damp Basement**	
1.Dry	4.Dirt Flr	7.
2.Damp	5.	8.
3.Wet	6.	9.

SF Bsmt Living	**0**	
Fin Bsmt Grade	**0 0**	
OPEN-5-CUSTOMIZE	**0**	
Heat Type	**100%**	**5 Forced Warm Air**
0.Uncoded	4.Steam	8.Fl/Wall
1.HWBB	5.FWA	9.No Heat
2.HWCI	6.GravWA	10.Radiant Ho
3.H Pump	7.Electric	11.Radiant
Cool Type	**0%**	**9 None**
1.Refrig	4.W&C Air	7.RadHW
2.Evapor	5.Monitor-oi	8.
3.H Pump	6.Monitor-Ga	9.None
Kitchen Style	**2 Typical**	
1.Modern	4.Obsolete	7.
2.Typical	5.	8.
3.Old Type	6.	9.None
Bath(s) Style	**2 Typical Bath(s)**	
1.Modern	4.Obsolete	7.
2.Typical	5.	8.
3.Old Type	6.	9.None
# Rooms	**6**	
# Bedrooms	**3**	
# Full Baths	**2**	
# Half Baths	**0**	
# Addn Fixtures	**0**	
# Fireplaces	**0**	

Layout	**1 Typical**	
1.Typical	4.	7.
2.Inadeq	5.	8.
3.	6.	9.
Attic	**4 Full Finished**	
1.1/4 Fin	4.Full Fin	7.
2.1/2 Fin	5.Fl/Stair	8.
3.3/4 Fin	6.	9.None
Insulation	**4 Minimal**	
1.Full	4.Minimal	7.
2.Heavy	5.Partial	8.
3.Capped	6.	9.None
Unfinished %	**0%**	
Grade & Factor	**3 Average 100%**	
1.E Grade	4.B Grade	7.AAA Grade
2.D Grade	5.A Grade	8.M&S
3.C Grade	6.AA Grade	9.Same
SQFT (Footprint)	**884**	
Condition	**3 Below Average**	
1.Poor	4.Avg	7.V.G
2.Fair	5.Avg+	8.Exc
3.Avg-	6.Good	9.Same
Phys. % Good	**0%**	
Funct. % Good	**100%**	
Functional Code	**9 None**	
1.Incomp	4.Delap	7.No Power
2.O-Built	5.Bsmt	8.LongTerm
3.Damage	6.Common	9.None
Econ. % Good	**100%**	
Economic Code	**9 None**	
0.None	3.No Power	9.None
1.Location	4.Generate	
2.Encroach	5.Multi-Fami	
Entrance Code	**3 Information Only**	
1.Interior	4.Vacant	7.
2.Refusal	5.Estimate	8.
3.Informed	6.Existing R	9.
Information Code	**3 Tenant**	
1.Owner	4.Agent	7.Vacant
2.Relative	5.Estimate	8.
3.Tenant	6.Other	9.

Date Inspected 09/28/2018

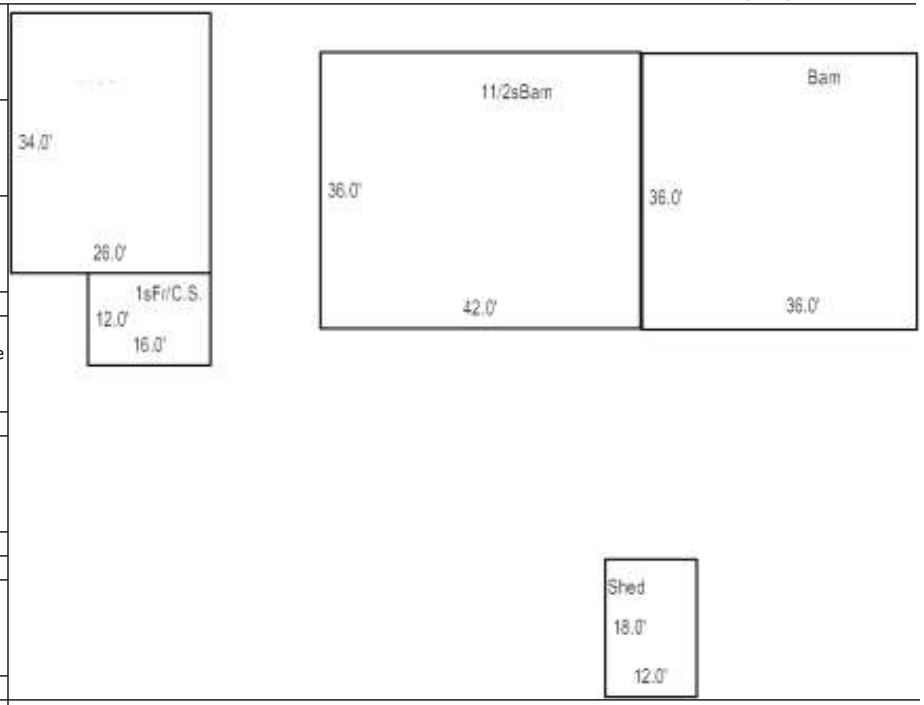

Additions, Outbuildings & Improvements

Type	Year	Units	Grade	Cond	Phys.	Funct.	Sound Value
1 One Story Frame	0	192	0 0	0	0 %	0 %	
84 1 1/2s Barn	1	1512	2 100	2	0 %	90 %	
81 Barn	1	1296	2 100	2	0 %	50 %	
24 Frame Shed	1				%	%	200
					%	%	
					%	%	
					%	%	
					%	%	
					%	%	
					%	%	

1.One Story Fram
2.Two Story Fram
3.Three Story Fr
4.1 & 1/2 Story
5.1 & 3/4 Story
6.2 & 1/2 Story
21.Open Frame Por
22.Encl Frame Por
23.Frame Garage
24.Frame Shed
25.Frame Bay Wind
26.1SFr Overhang
27.Unfin Basement
28.Unfinished Att
29.Finished Attic

Map Lot R13-014A | Account 456 | Location LEWISTON ROAD | Card 1 Of 1 | 1/07/2026

THOMSON, GEORGE R JR- TRUSTEE
THOMSON FAMILY REVOCABLE LIVING TRUST
136 DENNIS HILL ROAD
LITCHFIELD ME 04350

B15162P165

Previous Owner
DENNIS, DEV OF, H RAY
C/O DAVID T. KLINE
1507 W. SEDONA DRIVE
DOWNINGTOWN PA 19335
Sale Date: 04/05/2013

Inspection Witnessed By:

X Date

No./Date	Description	Date Insp.

Notes:

'25 Tree growth refile.
'15 new Tree Growth app.
'14 per info & review this lot was assessed a baselot & rear land in error also adjust to hardwood classification per application. Adjust & abate.

Litchfield

Property Data

Neighborhood **113 Lewiston Road**

Tree Growth Year **0**

X Coordinate **0**

Y Coordinate **0**

Zone/Land Use **11 Residential**

Secondary Zone

Topography **2 Rolling**

1.Level 4.Below St 7.ResProtect
2.Rolling 5.Low 8.
3.Above St 6.Swampy 9.

Utilities **9 None** **9 None**

1.Public 4.Dr Well 7.Cesspool
2.Water 5.Dug Well 8.Lake/Pond
3.Sewer 6.Septic 9.None

Street **1 Paved**

1.Paved 4.Proposed 7.
2.Semi Imp 5.R/O/W 8.
3.Gravel 6. 9.None

Open 1 **0**

Open 2 **0**

Sale Data

Sale Date **04/05/2013**

Price

Sale Type **1 Land Only**

1.Land 4.MFGUNIT 7.
2.L & B 5.Other 8.
3.Building 6. 9.

Financing **9 Unknown**

1.Convent 4.Seller 7.
2.FHA/VA 5.Private 8.
3.Assumed 6.Cash 9.Unknown

Validity **8 Other Non Valid**

1.Valid 4.Split 7.Renovate
2.Related 5.Partial 8.Other
3.Distress 6.Exempt 9.

Verified **5 Public Record**

1.Buyer 4.Agent 7.Family
2.Seller 5.Pub Rec 8.Other
3.Lender 6.MLS 9.

Assessment Record

Year	Land	Buildings	Exempt	Total
2012	43,591	0	0	43,591
2013	43,684	0	0	43,684
2014	5,549	0	0	5,549
2015	7,239	0	0	7,239
2016	10,001	0	0	10,001
2017	10,600	0	0	10,600
2018	10,332	0	0	10,332
2019	10,500	0	0	10,500
2020	10,500	0	0	10,500
2021	10,100	0	0	10,100
2022	10,100	0	0	10,100
2023	12,300	0	0	12,300
2024	10,400	0	0	10,400
2025	12,200	0	0	12,200

Land Data

Front Foot	Type	Effective Frontage	Effective Depth	Influence Factor	Influence Code
11.1-100				%	
12.101-200				%	
13.201+				%	
14.				%	
15.				%	
				%	
				%	
Square Foot		**Square Feet**			
16.Regular Lot				%	
17.Secondary Lot				%	
18.Excess Land				%	
19.Condominium				%	
20.Miscellaneous				%	
				%	
				%	
Fract. Acre		**Acreage/Sites**			
21.Houselot (Frac	38		31.00	100 %	0
22.Baselot(Fract)				%	
23.				%	
Acres				%	
24.Houselot				%	
25.Baselot				%	
26.Rear 1				%	
27.Rear 2				%	
28.Rear 3				%	
29.Rear 4				%	

Total Acreage 31.00

Influence Codes

1.Unimproved
2.Excess Frtg
3.Topography
4.Size/Shape
5.Access
6.Restriction
7.Right of Way
8.View/Environ
9.Fract Share
Acres
30.Frontage 1
31.Frontage 2
32.Tillable
33.Tillable
34.Softwood F&O
35.Mixed Wood F&O
36.Hardwood F&O
37.Softwood TG
38.Mixed Wood TG
39.Hardwood TG
40.Wasteland
41.Gravel Pit
42.Mobile Home Si
43.Camp Site
44.Lot Improvemen
45.Access Right
46.Golf Course

Litchfield

Map Lot R13-014A | Account 456 | Location LEWISTON ROAD | Card 1 Of 1 | 01/07/2026

Building Style **0 Uncoded**		
0.Uncoded	4.Cape	8.Log
1.Conv	5.Garrison	9.Other
2.Ranch	6.Split	10.Tri-Level
3.R Ranch	7.Contemp	11.Earth One
Dwelling Units **0**		
Other Units **0**		
Stories **0**		
1.1	4.1.5	7.1.25
2.2	5.1.75	8.3.5
3.3	6.2.5	9.4
Exterior Walls **0 Uncoded**		
0.Uncoded	4.Asbestos	8.Concrete
1.Wd Clapbo	5.Stucco	9.Other
2.Vinyl	6.Brick	10.Wd shingl
3.Compos	7.Stone	11.T1-11
Roof Surface **0**		
1.Asphalt	4.Composit	7.Rolled Roo
2.Slate	5.Wood	8.
3.Metal	6.Other	9.
SF Masonry Trim **0**		
OPEN-3- **0**		
OPEN-4- **0**		
Year Built **0**		
Year Remodeled **0**		
Foundation **0**		
1.Concrete	4.Wood	7.
2.C.Block	5.Slab	8.
3.Br/Stone	6.Piers	9.
Basement **0**		
1.1/4 Bmt	4.Full Bmt	7.
2.1/2 Bmt	5.Crawl Spac	8.
3.3/4 Bmt	6.	9.None
Bsmt Gar # Cars **0**		
Wet Basement **0**		
1.Dry	4.Dirt Flr	7.
2.Damp	5.	8.
3.Wet	6.	9.

SF Bsmt Living **0**		
Fin Bsmt Grade **0 0**		
OPEN-5-CUSTOMIZE **0**		
Heat Type **100%** **0 Uncoded**		
0.Uncoded	4.Steam	8.Fl/Wall
1.HWBB	5.FWA	9.No Heat
2.HWCI	6.GravWA	10.Radiant Ho
3.H Pump	7.Electric	11.Radiant
Cool Type **0%** **9 None**		
1.Refrig	4.W&C Air	7.RadHW
2.Evapor	5.Monitor-oi	8.
3.H Pump	6.Monitor-Ga	9.None
Kitchen Style **0**		
1.Modern	4.Obsolete	7.
2.Typical	5.	8.
3.Old Type	6.	9.None
Bath(s) Style **0**		
1.Modern	4.Obsolete	7.
2.Typical	5.	8.
3.Old Type	6.	9.None
# Rooms **0**		
# Bedrooms **0**		
# Full Baths **0**		
# Half Baths **0**		
# Addn Fixtures **0**		
# Fireplaces **0**		

Layout **0**		
1.Typical	4.	7.
2.Inadeq	5.	8.
3.	6.	9.
Attic **0**		
1.1/4 Fin	4.Full Fin	7.
2.1/2 Fin	5.Fl/Stair	8.
3.3/4 Fin	6.	9.None
Insulation **0**		
1.Full	4.Minimal	7.
2.Heavy	5.Partial	8.
3.Capped	6.	9.None
Unfinished % **0%**		
Grade & Factor **0 0%**		
1.E Grade	4.B Grade	7.AAA Grade
2.D Grade	5.A Grade	8.M&S
3.C Grade	6.AA Grade	9.Same
SQFT (Footprint) **0**		
Condition **0**		
1.Poor	4.Avg	7.V.G
2.Fair	5.Avg+	8.Exc
3.Avg-	6.Good	9.Same
Phys. % Good **0%**		
Funct. % Good **100%**		
Functional Code **9 None**		
1.Incomp	4.Delap	7.No Power
2.O-Built	5.Bsmt	8.LongTerm
3.Damage	6.Common	9.None
Econ. % Good **100%**		
Economic Code **9 None**		
0.None	3.No Power	9.None
1.Location	4.Generate	
2.Encroach	5.Multi-Fami	
Entrance Code **0**		
1.Interior	4.Vacant	7.
2.Refusal	5.Estimate	8.
3.Informed	6.Existing R	9.
Information Code		
1.Owner	4.Agent	7.Vacant
2.Relative	5.Estimate	8.
3.Tenant	6.Other	9.

Date Inspected

Additions, Outbuildings & Improvements

Type	Year	Units	Grade	Cond	Phys.	Funct.	Sound Value
					%	%	
					%	%	
					%	%	
					%	%	
					%	%	
					%	%	
					%	%	
					%	%	
					%	%	
					%	%	

1.One Story Fram
2.Two Story Fram
3.Three Story Fr
4.1 & 1/2 Story
5.1 & 3/4 Story
6.2 & 1/2 Story
21.Open Frame Por
22.Encl Frame Por
23.Frame Garage
24.Frame Shed
25.Frame Bay Wind
26.1SFr Overhang
27.Unfin Basement
28.Unfinished Att
29.Finished Attic

Map Lot R13-014B | Account 2055 | Location DENNIS HILL ROAD | Card 1 Of 1 | 1/07/2026

THOMSON, GEORGE R JR- TRUSTEE
THOMSON FAMILY REVOCABLE LIVING TRUST
136 DENNIS HILL ROAD
LITCHFIELD ME 04350

B15162P165

Previous Owner
THOMSON, GEORGE & JEAN
136 DENNIS HILL ROAD

LITCHFIELD ME 04350
Sale Date: 02/21/2007

Previous Owner
THOMPSON, GEORGE & JEAN
136 DENNIS HILL ROAD

LITCHFIELD ME 04350
Sale Date: 02/21/2007

Inspection Witnessed By:

X Date

No./Date	Description	Date Insp.

Notes:
'25 Tree Growth Refile.
'15 new tg app.

Property Data

Neighborhood **54 Dennis Hill Road**

Tree Growth Year **0**

X Coordinate **0**

Y Coordinate **0**

Zone/Land Use **11 Residential**

Secondary Zone

Topography **2 Rolling**

1.Level 4.Below St 7.ResProtect
2.Rolling 5.Low 8.
3.Above St 6.Swampy 9.

Utilities **9 None** **9 None**

1.Public 4.Dr Well 7.Cesspool
2.Water 5.Dug Well 8.Lake/Pond
3.Sewer 6.Septic 9.None

Street **1 Paved**

1.Paved 4.Proposed 7.
2.Semi Imp 5.R/O/W 8.
3.Gravel 6. 9.None

Open 1 **0**

Open 2 **0**

Sale Data

Sale Date **02/21/2007**

Price **25,000**

Sale Type **1 Land Only**

1.Land 4.MFGUNIT 7.
2.L & B 5.Other 8.
3.Building 6. 9.

Financing **9 Unknown**

1.Convent 4.Seller 7.
2.FHA/VA 5.Private 8.
3.Assumed 6.Cash 9.Unknown

Validity **1 Arms Length Sale**

1.Valid 4.Split 7.Renovate
2.Related 5.Partial 8.Other
3.Distress 6.Exempt 9.

Verified **5 Public Record**

1.Buyer 4.Agent 7.Family
2.Seller 5.Pub Rec 8.Other
3.Lender 6.MLS 9.

Assessment Record

Year	Land	Buildings	Exempt	Total
2012	3,654	0	0	3,654
2013	3,696	0	0	3,696
2014	3,724	0	0	3,724
2015	3,780	0	0	3,780
2016	5,362	0	0	5,362
2017	5,656	0	0	5,656
2018	5,488	0	0	5,488
2019	5,500	0	0	5,500
2020	5,600	0	0	5,600
2021	5,400	0	0	5,400
2022	5,300	0	0	5,300
2023	6,500	0	0	6,500
2024	5,500	0	0	5,500
2025	5,500	0	0	5,500

Land Data

Front Foot	Type	Effective Frontage	Effective Depth	Influence Factor	Influence Code
11.1-100				%	
12.101-200				%	
13.201+				%	
14.				%	
15.				%	
				%	
				%	
Square Foot		**Square Feet**			
16.Regular Lot				%	
17.Secondary Lot				%	
18.Excess Land				%	
19.Condominium				%	
20.Miscellaneous				%	
				%	
				%	
				%	
Fract. Acre		**Acreage/Sites**			
21.Houselot (Frac	38	14.00		100 %	0
22.Baselot(Fract)				%	
23.				%	
Acres				%	
24.Houselot				%	
25.Baselot				%	
26.Rear 1				%	
27.Rear 2				%	
28.Rear 3				%	
29.Rear 4				%	

Total Acreage 14.00

Influence Codes

1.Unimproved
2.Excess Frtg
3.Topography
4.Size/Shape
5.Access
6.Restriction
7.Right of Way
8.View/Environ
9.Fract Share

Acres

30.Frontage 1
31.Frontage 2
32.Tillable
33.Tillable
34.Softwood F&O
35.Mixed Wood F&O
36.Hardwood F&O
37.Softwood TG
38.Mixed Wood TG
39.Hardwood TG
40.Wasteland
41.Gravel Pit
42.Mobile Home Si
43.Camp Site
44.Lot Improvemen
45.Access Right
46.Golf Course

Litchfield

Litchfield

Map Lot R13-014B | Account 2055 | Location DENNIS HILL ROAD | Card 1 Of 1 | 01/07/2026

Building Style **0 Uncoded**		
0.Uncoded	4.Cape	8.Log
1.Conv	5.Garrison	9.Other
2.Ranch	6.Split	10.Tri-Level
3.R Ranch	7.Contemp	11.Earth One
Dwelling Units **0**		
Other Units **0**		
Stories **0**		
1.1	4.1.5	7.1.25
2.2	5.1.75	8.3.5
3.3	6.2.5	9.4
Exterior Walls **0 Uncoded**		
0.Uncoded	4.Asbestos	8.Concrete
1.Wd Clapbo	5.Stucco	9.Other
2.Vinyl	6.Brick	10.Wd shingl
3.Compos	7.Stone	11.T1-11
Roof Surface **0**		
1.Asphalt	4.Composit	7.Rolled Roo
2.Slate	5.Wood	8.
3.Metal	6.Other	9.
SF Masonry Trim **0**		
OPEN-3- **0**		
OPEN-4- **0**		
Year Built **0**		
Year Remodeled **0**		
Foundation **0**		
1.Concrete	4.Wood	7.
2.C.Block	5.Slab	8.
3.Br/Stone	6.Piers	9.
Basement **0**		
1.1/4 Bmt	4.Full Bmt	7.
2.1/2 Bmt	5.Crawl Spac	8.
3.3/4 Bmt	6.	9.None
Bsmt Gar # Cars **0**		
Wet Basement **0**		
1.Dry	4.Dirt Flr	7.
2.Damp	5.	8.
3.Wet	6.	9.

SF Bsmt Living **0**		
Fin Bsmt Grade **0 0**		
OPEN-5-CUSTOMIZE **0**		
Heat Type **100%** **0 Uncoded**		
0.Uncoded	4.Steam	8.Fl/Wall
1.HWBB	5.FWA	9.No Heat
2.HWCI	6.GravWA	10.Radiant Ho
3.H Pump	7.Electric	11.Radiant
Cool Type **0%** **9 None**		
1.Refrig	4.W&C Air	7.RadHW
2.Evapor	5.Monitor-oi	8.
3.H Pump	6.Monitor-Ga	9.None
Kitchen Style **0**		
1.Modern	4.Obsolete	7.
2.Typical	5.	8.
3.Old Type	6.	9.None
Bath(s) Style **0**		
1.Modern	4.Obsolete	7.
2.Typical	5.	8.
3.Old Type	6.	9.None
# Rooms **0**		
# Bedrooms **0**		
# Full Baths **0**		
# Half Baths **0**		
# Addn Fixtures **0**		
# Fireplaces **0**		

Layout **0**		
1.Typical	4.	7.
2.Inadeq	5.	8.
3.	6.	9.
Attic **0**		
1.1/4 Fin	4.Full Fin	7.
2.1/2 Fin	5.Fl/Stair	8.
3.3/4 Fin	6.	9.None
Insulation **0**		
1.Full	4.Minimal	7.
2.Heavy	5.Partial	8.
3.Capped	6.	9.None
Unfinished % **0%**		
Grade & Factor **0 0%**		
1.E Grade	4.B Grade	7.AAA Grade
2.D Grade	5.A Grade	8.M&S
3.C Grade	6.AA Grade	9.Same
SQFT (Footprint) **0**		
Condition **0**		
1.Poor	4.Avg	7.V.G
2.Fair	5.Avg+	8.Exc
3.Avg-	6.Good	9.Same
Phys. % Good **0%**		
Funct. % Good **100%**		
Functional Code **9 None**		
1.Incomp	4.Delap	7.No Power
2.O-Built	5.Bsmt	8.LongTerm
3.Damage	6.Common	9.None
Econ. % Good **100%**		
Economic Code **9 None**		
0.None	3.No Power	9.None
1.Location	4.Generate	
2.Encroach	5.Multi-Fami	
Entrance Code **0**		
1.Interior	4.Vacant	7.
2.Refusal	5.Estimate	8.
3.Informed	6.Existing R	9.
Information Code		
1.Owner	4.Agent	7.Vacant
2.Relative	5.Estimate	8.
3.Tenant	6.Other	9.

Date Inspected

Additions, Outbuildings & Improvements

Type	Year	Units	Grade	Cond	Phys.	Funct.	Sound Value
					%	%	
					%	%	
					%	%	
					%	%	
					%	%	
					%	%	
					%	%	
					%	%	
					%	%	
					%	%	

1.One Story Fram
2.Two Story Fram
3.Three Story Fr
4.1 & 1/2 Story
5.1 & 3/4 Story
6.2 & 1/2 Story
21.Open Frame Por
22.Encl Frame Por
23.Frame Garage
24.Frame Shed
25.Frame Bay Wind
26.1SFr Overhang
27.Unfin Basement
28.Unfinished Att
29.Finished Attic

Map Lot R13-015 Account 860 Location 136 DENNIS HILL ROAD Card 1 Of 1 1/07/2026

THOMSON, GEORGE R JR- TRUSTEE
THOMSON FAMILY REVOCABLE LIVING TRUST
136 DENNIS HILL ROAD
LITCHFIELD ME 04350

B15162P165

Property Data

Neighborhood	**54 Dennis Hill Road**
Tree Growth Year	**0**
X Coordinate	**0**
Y Coordinate	**0**
Zone/Land Use	**11 Residential**
Secondary Zone	
Topography	**2 Rolling**

1.Level	4.Below St	7.ResProtect
2.Rolling	5.Low	8.
3.Above St	6.Swampy	9.

Utilities	**4 Drilled Well**	**6 Septic System**

1.Public	4.Dr Well	7.Cesspool
2.Water	5.Dug Well	8.Lake/Pond
3.Sewer	6.Septic	9.None

Street	**1 Paved**	

1.Paved	4.Proposed	7.
2.Semi Imp	5.R/O/W	8.
3.Gravel	6.	9.None

Open 1	**0**
Open 2	**0**

Sale Data

Sale Date	**02/03/1997**
Price	**323,000**
Sale Type	**2 Land & Buildings**

1.Land	4.MFGUNIT	7.
2.L & B	5.Other	8.
3.Building	6.	9.

Financing	**9 Unknown**	

1.Convent	4.Seller	7.
2.FHA/VA	5.Private	8.
3.Assumed	6.Cash	9.Unknown

Validity	**1 Arms Length Sale**	

1.Valid	4.Split	7.Renovate
2.Related	5.Partial	8.Other
3.Distress	6.Exempt	9.

Verified	**5 Public Record**	

1.Buyer	4.Agent	7.Family
2.Seller	5.Pub Rec	8.Other
3.Lender	6.MLS	9.

Assessment Record

Year	Land	Buildings	Exempt	Total
2012	54,799	271,227	16,000	310,026
2013	54,907	270,967	16,000	309,874
2014	54,911	270,620	16,000	309,531
2015	55,701	270,564	16,000	310,265
2016	56,336	270,360	21,000	305,696
2017	56,601	270,099	26,000	300,700
2018	56,391	269,956	24,960	301,387
2019	66,000	349,300	26,000	389,300
2020	66,000	349,300	31,000	384,300
2021	65,800	349,300	31,000	384,100
2022	65,700	349,300	30,690	384,310
2023	78,900	419,100	31,000	467,000
2024	77,900	419,100	31,000	466,000
2025	100,200	566,700	31,000	635,900

Land Data

Front Foot

11.1-100
12.101-200
13.201+
14.
15.

Square Foot

16.Regular Lot
17.Secondary Lot
18.Excess Land
19.Condominium
20.Miscellaneous

Fract. Acre

21.Houselot (Frac
22.Baselot(Fract)
23.

Acres

24.Houselot
25.Baselot
26.Rear 1
27.Rear 2
28.Rear 3
29.Rear 4

Type	Effective Frontage	Effective Depth	Influence Factor	Influence Code
			%	
			%	
			%	
			%	
			%	
			%	
			%	
Square Feet				
			%	
			%	
			%	
			%	
			%	
			%	
			%	
Acreage/Sites				
24	1.00	100	%	0
26	4.00	100	%	0
38	20.00	100	%	0
44	1.00	100	%	0
			%	
			%	
			%	

Total Acreage 25.00

Influence Codes

1.Unimproved
2.Excess Frtg
3.Topography
4.Size/Shape
5.Access
6.Restriction
7.Right of Way
8.View/Environ
9.Fract Share

Acres

30.Frontage 1
31.Frontage 2
32.Tillable
33.Tillable
34.Softwood F&O
35.Mixed Wood F&O
36.Hardwood F&O
37.Softwood TG
38.Mixed Wood TG
39.Hardwood TG
40.Wasteland
41.Gravel Pit
42.Mobile Home Si
43.Camp Site
44.Lot Improvemen
45.Access Right
46.Golf Course

Inspection Witnessed By:

X Date

No./Date	Description	Date Insp.

Notes:

'25 Tree Growth Refile adjust acres.
'15 adjust acres out to 6 for transmission line.
6/5/14 W/MR REPLACED 5 WINDOWS UPSTAIRS

Litchfield

Litchfield

Map Lot R13-015 | Account 860 | Location 136 DENNIS HILL ROAD | Card 1 Of 1 | 01/07/2026

Building Style	**1 Conventional**	
0.Uncoded	4.Cape	8.Log
1.Conv	5.Garrison	9.Other
2.Ranch	6.Split	10.Tri-Level
3.R Ranch	7.Contemp	11.Earth One
Dwelling Units	**1**	
Other Units	**0**	
Stories	**2 Two Story**	
1.1	4.1.5	7.1.25
2.2	5.1.75	8.3.5
3.3	6.2.5	9.4
Exterior Walls	**1 Clapboard**	
0.Uncoded	4.Asbestos	8.Concrete
1.Wd Clapbo	5.Stucco	9.Other
2.Vinyl	6.Brick	10.Wd shingl
3.Compos	7.Stone	11.T1-11
Roof Surface	**5 Wood Shingles**	
1.Asphalt	4.Composit	7.Rolled Roo
2.Slate	5.Wood	8.
3.Metal	6.Other	9.
SF Masonry Trim	**0**	
OPEN-3-	**0**	
OPEN-4-	**0**	
Year Built	**1790**	
Year Remodeled	**1995**	
Foundation	**3 Brick &/or Stone**	
1.Concrete	4.Wood	7.
2.C.Block	5.Slab	8.
3.Br/Stone	6.Piers	9.
Basement	**4 Full Basement**	
1.1/4 Bmt	4.Full Bmt	7.
2.1/2 Bmt	5.Crawl Spac	8.
3.3/4 Bmt	6.	9.None
Bsmt Gar # Cars	**0**	
Wet Basement	**2 Damp Basement**	
1.Dry	4.Dirt Flr	7.
2.Damp	5.	8.
3.Wet	6.	9.

SF Bsmt Living	**0**	
Fin Bsmt Grade	**0 0**	
OPEN-5-CUSTOMIZE	**0**	
Heat Type	**100%**	**1 Hot Water BB**
0.Uncoded	4.Steam	8.Fl/Wall
1.HWBB	5.FWA	9.No Heat
2.HWCI	6.GravWA	10.Radiant Ho
3.H Pump	7.Electric	11.Radiant
Cool Type	**0%**	**9 None**
1.Refrig	4.W&C Air	7.RadHW
2.Evapor	5.Monitor-oi	8.
3.H Pump	6.Monitor-Ga	9.None
Kitchen Style	**2 Typical**	
1.Modern	4.Obsolete	7.
2.Typical	5.	8.
3.Old Type	6.	9.None
Bath(s) Style	**2 Typical Bath(s)**	
1.Modern	4.Obsolete	7.
2.Typical	5.	8.
3.Old Type	6.	9.None
# Rooms	**9**	
# Bedrooms	**5**	
# Full Baths	**3**	
# Half Baths	**0**	
# Addn Fixtures	**2**	
# Fireplaces	**4**	

Layout	**1 Typical**	
1.Typical	4.	7.
2.Inadeq	5.	8.
3.	6.	9.
Attic	**5 Floor & Stairs**	
1.1/4 Fin	4.Full Fin	7.
2.1/2 Fin	5.Fl/Stair	8.
3.3/4 Fin	6.	9.None
Insulation	**1 Full**	
1.Full	4.Minimal	7.
2.Heavy	5.Partial	8.
3.Capped	6.	9.None
Unfinished %	**0%**	
Grade & Factor	**4 Good 100%**	
1.E Grade	4.B Grade	7.AAA Grade
2.D Grade	5.A Grade	8.M&S
3.C Grade	6.AA Grade	9.Same
SQFT (Footprint)	**1110**	
Condition	**6 Good**	
1.Poor	4.Avg	7.V.G
2.Fair	5.Avg+	8.Exc
3.Avg-	6.Good	9.Same
Phys. % Good	**0%**	
Funct. % Good	**100%**	
Functional Code	**9 None**	
1.Incomp	4.Delap	7.No Power
2.O-Built	5.Bsmt	8.LongTerm
3.Damage	6.Common	9.None
Econ. % Good	**100%**	
Economic Code	**9 None**	
0.None	3.No Power	9.None
1.Location	4.Generate	
2.Encroach	5.Multi-Fami	
Entrance Code	**1 Interior Inspect**	
1.Interior	4.Vacant	7.
2.Refusal	5.Estimate	8.
3.Informed	6.Existing R	9.
Information Code	**1 Owner**	
1.Owner	4.Agent	7.Vacant
2.Relative	5.Estimate	8.
3.Tenant	6.Other	9.

Date Inspected 09/28/2018

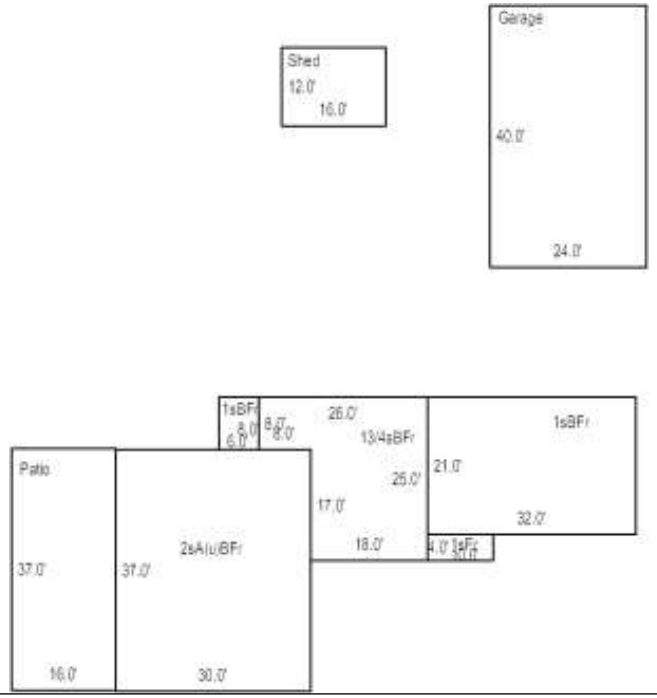

Additions, Outbuildings & Improvements

Type	Year	Units	Grade	Cond	Phys.	Funct.	Sound Value
60 Patio	1995	592	3 100	4	0 %	100 %	
38 1 Story Bsmt	0	48	0 0	0	0 %	0 %	
43 1 3/4s Bsmt	0	514	0 0	0	0 %	0 %	
1 One Story Frame	0	40	0 0	0	0 %	0 %	
38 1 Story Bsmt	0	672	0 0	0	0 %	0 %	
23 Frame Garage	1995	960	3 100	4	0 %	100 %	
24 Frame Shed	0				%	%	800
					%	%	
					%	%	
					%	%	

1.One Story Fram
2.Two Story Fram
3.Three Story Fr
4.1 & 1/2 Story
5.1 & 3/4 Story
6.2 & 1/2 Story
21.Open Frame Por
22.Encl Frame Por
23.Frame Garage
24.Frame Shed
25.Frame Bay Wind
26.1SFr Overhang
27.Unfin Basement
28.Unfinished Att
29.Finished Attic

Map Lot R13-016 Account 1755 Location DENNIS HILL ROAD Card 1 Of 1 1/07/2026

SEAMAN, ERIC
1844 HALLOWELL ROAD
LITCHFIELD ME 04350

B7932P61 B11873P113

Previous Owner
THE JUSTIN G TRUE TRUST
JUSTIN G TRUE/MARGARET A TRUE TRUSTEES
2219 DOUBLE EAGLE COURT
RESTON VA 22091
Sale Date: 11/12/2014

Previous Owner
TRUE, JUSTIN G
2219 DOUBLE EAGLE COURT

RESTON VA 22091
Sale Date: 04/12/2004

Inspection Witnessed By:

X Date

No./Date	Description	Date Insp.

Notes:
'15 entered Farmland also lot is 39 acres.

Litchfield

Property Data

Neighborhood **54 Dennis Hill Road**

Tree Growth Year **0**

X Coordinate **0**

Y Coordinate **0**

Zone/Land Use **11 Residential**

Secondary Zone

Topography **2 Rolling**

1.Level	4.Below St	7.ResProtect
2.Rolling	5.Low	8.
3.Above St	6.Swampy	9.

Utilities **9 None** **9 None**

1.Public	4.Dr Well	7.Cesspool
2.Water	5.Dug Well	8.Lake/Pond
3.Sewer	6.Septic	9.None

Street **1 Paved**

1.Paved	4.Proposed	7.
2.Semi Imp	5.R/O/W	8.
3.Gravel	6.	9.None

Open 1 **0**

Open 2 **0**

Sale Data

Sale Date **11/12/2014**

Price **62,000**

Sale Type **1 Land Only**

1.Land	4.MFGUNIT	7.
2.L & B	5.Other	8.
3.Building	6.	9.

Financing **9 Unknown**

1.Convent	4.Seller	7.
2.FHA/VA	5.Private	8.
3.Assumed	6.Cash	9.Unknown

Validity **1 Arms Length Sale**

1.Valid	4.Split	7.Renovate
2.Related	5.Partial	8.Other
3.Distress	6.Exempt	9.

Verified **5 Public Record**

1.Buyer	4.Agent	7.Family
2.Seller	5.Pub Rec	8.Other
3.Lender	6.MLS	9.

Assessment Record

Year	Land	Buildings	Exempt	Total
2012	62,000	0	0	62,000
2013	62,000	0	0	62,000
2014	62,000	0	0	62,000
2015	10,330	0	0	10,330
2016	10,330	0	0	10,330
2017	10,330	0	0	10,330
2018	13,868	0	0	13,868
2019	14,200	0	0	14,200
2020	14,300	0	0	14,300
2021	13,900	0	0	13,900
2022	13,800	0	0	13,800
2023	16,800	0	0	16,800
2024	14,700	0	0	14,700
2025	15,900	0	0	15,900

Land Data

Front Foot	Type	Effective Frontage	Effective Depth	Influence Factor	Influence Code
11.1-100				%	
12.101-200				%	
13.201+				%	
14.				%	
15.				%	
				%	
				%	
Square Foot		**Square Feet**			
16.Regular Lot				%	
17.Secondary Lot				%	
18.Excess Land				%	
19.Condominium				%	
20.Miscellaneous				%	
				%	
				%	
				%	
Fract. Acre		**Acreage/Sites**			
21.Houselot (Frac	50	5.00		100 %	0
22.Baselot(Fract)	40	5.00		100 %	0
23.	35	29.00		100 %	0
Acres				%	
24.Houselot				%	
25.Baselot				%	
26.Rear 1				%	
27.Rear 2				%	
28.Rear 3				%	
29.Rear 4				%	

Total Acreage 39.00

Influence Codes

1.Unimproved
2.Excess Frtg
3.Topography
4.Size/Shape
5.Access
6.Restriction
7.Right of Way
8.View/Environ
9.Fract Share
Acres
30.Frontage 1
31.Frontage 2
32.Tillable
33.Tillable
34.Softwood F&O
35.Mixed Wood F&O
36.Hardwood F&O
37.Softwood TG
38.Mixed Wood TG
39.Hardwood TG
40.Wasteland
41.Gravel Pit
42.Mobile Home Si
43.Camp Site
44.Lot Improvemen
45.Access Right
46.Golf Course

Litchfield

Map Lot R13-016 | Account 1755 | Location DENNIS HILL ROAD | Card 1 Of 1 | 01/07/2026

Building Style		
0.Uncoded	4.Cape	8.Log
1.Conv	5.Garrison	9.Other
2.Ranch	6.Split	10.Tri-Level
3.R Ranch	7.Contemp	11.Earth One

Dwelling Units
Other Units

Stories		
1.1	4.1.5	7.1.25
2.2	5.1.75	8.3.5
3.3	6.2.5	9.4

Exterior Walls		
0.Uncoded	4.Asbestos	8.Concrete
1.Wd Clapbo	5.Stucco	9.Other
2.Vinyl	6.Brick	10.Wd shingl
3.Compos	7.Stone	11.T1-11

Roof Surface		
1.Asphalt	4.Composit	7.Rolled Roo
2.Slate	5.Wood	8.
3.Metal	6.Other	9.

SF Masonry Trim
OPEN-3-
OPEN-4-
Year Built
Year Remodeled

Foundation		
1.Concrete	4.Wood	7.
2.C.Block	5.Slab	8.
3.Br/Stone	6.Piers	9.

Basement		
1.1/4 Bmt	4.Full Bmt	7.
2.1/2 Bmt	5.Crawl Spac	8.
3.3/4 Bmt	6.	9.None

Bsmt Gar # Cars

Wet Basement		
1.Dry	4.Dirt Flr	7.
2.Damp	5.	8.
3.Wet	6.	9.

SF Bsmt Living
Fin Bsmt Grade
OPEN-5-CUSTOMIZE

Heat Type **100%**		
0.Uncoded	4.Steam	8.Fl/Wall
1.HWBB	5.FWA	9.No Heat
2.HWCI	6.GravWA	10.Radiant Ho
3.H Pump	7.Electric	11.Radiant

Cool Type **0%**		
1.Refrig	4.W&C Air	7.RadHW
2.Evapor	5.Monitor-oi	8.
3.H Pump	6.Monitor-Ga	9.None

Kitchen Style		
1.Modern	4.Obsolete	7.
2.Typical	5.	8.
3.Old Type	6.	9.None

Bath(s) Style		
1.Modern	4.Obsolete	7.
2.Typical	5.	8.
3.Old Type	6.	9.None

Rooms
Bedrooms
Full Baths
Half Baths
Addn Fixtures
Fireplaces

Layout		
1.Typical	4.	7.
2.Inadeq	5.	8.
3.	6.	9.

Attic		
1.1/4 Fin	4.Full Fin	7.
2.1/2 Fin	5.Fl/Stair	8.
3.3/4 Fin	6.	9.None

Insulation		
1.Full	4.Minimal	7.
2.Heavy	5.Partial	8.
3.Capped	6.	9.None

Unfinished %

Grade & Factor		
1.E Grade	4.B Grade	7.AAA Grade
2.D Grade	5.A Grade	8.M&S
3.C Grade	6.AA Grade	9.Same

SQFT (Footprint)

Condition		
1.Poor	4.Avg	7.V.G
2.Fair	5.Avg+	8.Exc
3.Avg-	6.Good	9.Same

Phys. % Good
Funct. % Good

Functional Code		
1.Incomp	4.Delap	7.No Power
2.O-Built	5.Bsmt	8.LongTerm
3.Damage	6.Common	9.None

Econ. % Good

Economic Code		
0.None	3.No Power	9.None
1.Location	4.Generate	
2.Encroach	5.Multi-Fami	

Entrance Code **0**		
1.Interior	4.Vacant	7.
2.Refusal	5.Estimate	8.
3.Informed	6.Existing R	9.

Information Code		
1.Owner	4.Agent	7.Vacant
2.Relative	5.Estimate	8.
3.Tenant	6.Other	9.

Date Inspected

Additions, Outbuildings & Improvements

Type	Year	Units	Grade	Cond	Phys.	Funct.	Sound Value
					%	%	
					%	%	
					%	%	
					%	%	
					%	%	
					%	%	
					%	%	
					%	%	
					%	%	
					%	%	

1.One Story Fram
2.Two Story Fram
3.Three Story Fr
4.1 & 1/2 Story
5.1 & 3/4 Story
6.2 & 1/2 Story
21.Open Frame Por
22.Encl Frame Por
23.Frame Garage
24.Frame Shed
25.Frame Bay Wind
26.1SFr Overhang
27.Unfin Basement
28.Unfinished Att
29.Finished Attic

Map Lot R13-017 Account 1047 Location 192 DENNIS HILL ROAD Card 1 Of 1 1/07/2026

RUDOFF FRANCINE G
P O BOX 71
LITCHFIELD ME 04350

B3194P244 B9559P251

Previous Owner
LENNETT, DAVID
P O BOX 71

LITCHFIELD ME 04350
Sale Date: 11/09/2007

Inspection Witnessed By:

X Date

No./Date	Description	Date Insp.

Notes:

Litchfield

Property Data

Neighborhood	**54 Dennis Hill Road**
Tree Growth Year	**0**
X Coordinate	**0**
Y Coordinate	**0**
Zone/Land Use	**11 Residential**
Secondary Zone	
Topography	**2 Rolling**

1.Level	4.Below St	7.ResProtect
2.Rolling	5.Low	8.
3.Above St	6.Swampy	9.

Utilities **4 Drilled Well** **6 Septic System**

1.Public	4.Dr Well	7.Cesspool
2.Water	5.Dug Well	8.Lake/Pond
3.Sewer	6.Septic	9.None

Street **1 Paved**

1.Paved	4.Proposed	7.
2.Semi Imp	5.R/O/W	8.
3.Gravel	6.	9.None

Open 1	**0**
Open 2	**0**

Sale Data

Sale Date	**11/09/2007**
Price	
Sale Type	**2 Land & Buildings**

1.Land	4.MFGUNIT	7.
2.L & B	5.Other	8.
3.Building	6.	9.

Financing **1 Conventional**

1.Convent	4.Seller	7.
2.FHA/VA	5.Private	8.
3.Assumed	6.Cash	9.Unknown

Validity **2 Related Parties**

1.Valid	4.Split	7.Renovate
2.Related	5.Partial	8.Other
3.Distress	6.Exempt	9.

Verified **5 Public Record**

1.Buyer	4.Agent	7.Family
2.Seller	5.Pub Rec	8.Other
3.Lender	6.MLS	9.

Assessment Record

Year	Land	Buildings	Exempt	Total
2012	54,500	115,293	10,000	159,793
2013	54,500	115,293	10,000	159,793
2014	54,500	115,293	10,000	159,793
2015	54,500	115,293	10,000	159,793
2016	54,500	115,293	15,000	154,793
2017	54,500	115,293	20,000	149,793
2018	54,500	115,293	19,200	150,593
2019	61,500	158,300	20,000	199,800
2020	61,500	158,300	25,000	194,800
2021	61,500	158,300	25,000	194,800
2022	61,500	158,300	24,750	195,050
2023	73,800	189,900	25,000	238,700
2024	73,800	189,900	25,000	238,700
2025	99,600	256,900	25,000	331,500

Land Data

Front Foot

11.1-100
12.101-200
13.201+
14.
15.

Square Foot

16.Regular Lot
17.Secondary Lot
18.Excess Land
19.Condominium
20.Miscellaneous

Fract. Acre

21.Houselot (Frac
22.Baselot(Fract)
23.

Acres

24.Houselot
25.Baselot
26.Rear 1
27.Rear 2
28.Rear 3
29.Rear 4

Type	Effective Frontage	Effective Depth	Influence Factor	Influence Code
			%	
			%	
			%	
			%	
			%	
			%	
			%	

Square Feet

		%	
		%	
		%	
		%	
		%	
		%	
		%	

Acreage/Sites

24	1.00	100	%	0
26	5.00	100	%	0
27	2.00	100	%	0
44	1.00	100	%	0
			%	
			%	
			%	

Total Acreage 8.00

Influence Codes

1.Unimproved
2.Excess Frtg
3.Topography
4.Size/Shape
5.Access
6.Restriction
7.Right of Way
8.View/Environ
9.Fract Share

Acres

30.Frontage 1
31.Frontage 2
32.Tillable
33.Tillable
34.Softwood F&O
35.Mixed Wood F&O
36.Hardwood F&O
37.Softwood TG
38.Mixed Wood TG
39.Hardwood TG
40.Wasteland
41.Gravel Pit
42.Mobile Home Si
43.Camp Site
44.Lot Improvemen
45.Access Right
46.Golf Course

Litchfield

Map Lot R13-017 | Account 1047 | Location 192 DENNIS HILL ROAD | Card 1 Of 1 | 01/07/2026

Building Style	**4 Cape**	
0.Uncoded	4.Cape	8.Log
1.Conv	5.Garrison	9.Other
2.Ranch	6.Split	10.Tri-Level
3.R Ranch	7.Contemp	11.Earth One
Dwelling Units	**1**	
Other Units	**0**	
Stories	**4 One & 1/2 Story**	
1.1	4.1.5	7.1.25
2.2	5.1.75	8.3.5
3.3	6.2.5	9.4
Exterior Walls	**2 Vinyl**	
0.Uncoded	4.Asbestos	8.Concrete
1.Wd Clapbo	5.Stucco	9.Other
2.Vinyl	6.Brick	10.Wd shingl
3.Compos	7.Stone	11.T1-11
Roof Surface	**1 Asphalt Shingles**	
1.Asphalt	4.Composit	7.Rolled Roo
2.Slate	5.Wood	8.
3.Metal	6.Other	9.
SF Masonry Trim	**0**	
OPEN-3-	**0**	
OPEN-4-	**0**	
Year Built	**1930**	
Year Remodeled	**0**	
Foundation	**3 Brick &/or Stone**	
1.Concrete	4.Wood	7.
2.C.Block	5.Slab	8.
3.Br/Stone	6.Piers	9.
Basement	**4 Full Basement**	
1.1/4 Bmt	4.Full Bmt	7.
2.1/2 Bmt	5.Crawl Spac	8.
3.3/4 Bmt	6.	9.None
Bsmt Gar # Cars	**0**	
Wet Basement	**1 Dry Basement**	
1.Dry	4.Dirt Flr	7.
2.Damp	5.	8.
3.Wet	6.	9.

SF Bsmt Living	**0**	
Fin Bsmt Grade	**0 0**	
OPEN-5-CUSTOMIZE	**0**	
Heat Type	**100%**	**5 Forced Warm Air**
0.Uncoded	4.Steam	8.Fl/Wall
1.HWBB	5.FWA	9.No Heat
2.HWCI	6.GravWA	10.Radiant Ho
3.H Pump	7.Electric	11.Radiant
Cool Type	**0%**	**9 None**
1.Refrig	4.W&C Air	7.RadHW
2.Evapor	5.Monitor-oi	8.
3.H Pump	6.Monitor-Ga	9.None
Kitchen Style	**2 Typical**	
1.Modern	4.Obsolete	7.
2.Typical	5.	8.
3.Old Type	6.	9.None
Bath(s) Style	**2 Typical Bath(s)**	
1.Modern	4.Obsolete	7.
2.Typical	5.	8.
3.Old Type	6.	9.None
# Rooms	**0**	
# Bedrooms	**0**	
# Full Baths	**2**	
# Half Baths	**1**	
# Addn Fixtures	**0**	
# Fireplaces	**1**	

Layout	**1 Typical**	
1.Typical	4.	7.
2.Inadeq	5.	8.
3.	6.	9.
Attic	**9 None**	
1.1/4 Fin	4.Full Fin	7.
2.1/2 Fin	5.Fl/Stair	8.
3.3/4 Fin	6.	9.None
Insulation	**1 Full**	
1.Full	4.Minimal	7.
2.Heavy	5.Partial	8.
3.Capped	6.	9.None
Unfinished %	**0%**	
Grade & Factor	**3 Average 105%**	
1.E Grade	4.B Grade	7.AAA Grade
2.D Grade	5.A Grade	8.M&S
3.C Grade	6.AA Grade	9.Same
SQFT (Footprint)	**1190**	
Condition	**6 Good**	
1.Poor	4.Avg	7.V.G
2.Fair	5.Avg+	8.Exc
3.Avg-	6.Good	9.Same
Phys. % Good	**0%**	
Funct. % Good	**100%**	
Functional Code	**9 None**	
1.Incomp	4.Delap	7.No Power
2.O-Built	5.Bsmt	8.LongTerm
3.Damage	6.Common	9.None
Econ. % Good	**100%**	
Economic Code	**9 None**	
0.None	3.No Power	9.None
1.Location	4.Generate	
2.Encroach	5.Multi-Fami	
Entrance Code	**5 Estimated**	
1.Interior	4.Vacant	7.
2.Refusal	5.Estimate	8.
3.Informed	6.Existing R	9.
Information Code	**5 Estimate**	
1.Owner	4.Agent	7.Vacant
2.Relative	5.Estimate	8.
3.Tenant	6.Other	9.

Date Inspected 12/08/2011

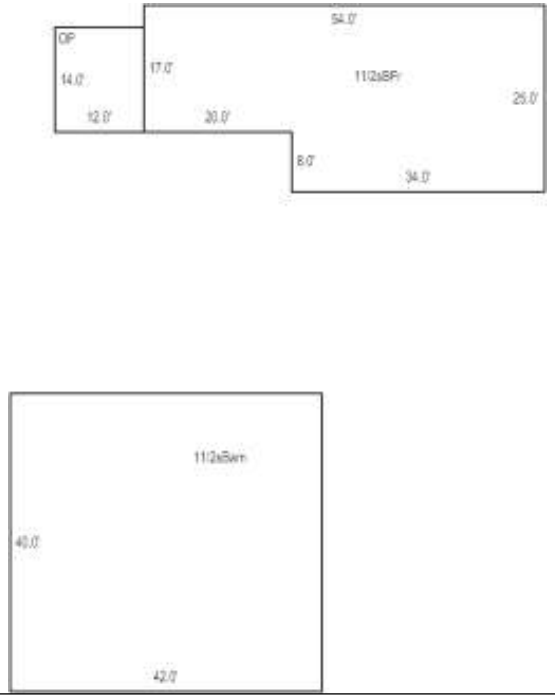

Additions, Outbuildings & Improvements

Type	Year	Units	Grade	Cond	Phys.	Funct.	Sound Value
21 Open Frame	0	168	0 0	0	0 %	0 %	
84 1 1/2s Barn	1	1680	2 100	3	0 %	50 %	
					%	%	
					%	%	
					%	%	
					%	%	
					%	%	
					%	%	
					%	%	
					%	%	

1.One Story Fram
2.Two Story Fram
3.Three Story Fr
4.1 & 1/2 Story
5.1 & 3/4 Story
6.2 & 1/2 Story
21.Open Frame Por
22.Encl Frame Por
23.Frame Garage
24.Frame Shed
25.Frame Bay Wind
26.1SFr Overhang
27.Unfin Basement
28.Unfinished Att
29.Finished Attic

Map Lot R13-018 | Account 452 | Location 218 DENNIS HILL ROAD | Card 1 Of 1 | 1/07/2026

SMITH, MATTHEW I
SMITH, SHEENA L
218 DENNIS HILL ROAD
LITCHFIELD ME 04350

B13275P207

Previous Owner
DENNIS, JAMES M
90 AIRPORT ROAD

KEENE VALLEY NY 12943
Sale Date: 07/19/2019

Previous Owner
DENNIS JR DEV, H RAY
C/O DAVID T. KLINE
1507 W. SEDONA DRIVE
DOWNINGTOWN PA 19335
Sale Date: 08/27/2014

Inspection Witnessed By:

X Date

No./Date	Description	Date Insp.

Notes:

8/22/23 NAH, NO GAR SEEN, SV SHED COMP
4/22/21 W/MRS OUTSIDE, HSE COMP, ADD WDs
'20 per request 2 acre removal for house.
3/27/2020 w/Mr. New hse and LI. Also per review, entire lot is encumbered by Tree Growth class (2 acre minimum penalty)
'14 25 acres Tree Growth to new lot 18A
10/9/2012: UPDATED TREE GROWTH PLAN ARRIVED AND ON FILE.

Litchfield

Property Data

Neighborhood **54 Dennis Hill Road**

Tree Growth Year **0**

X Coordinate **0**

Y Coordinate **0**

Zone/Land Use **11 Residential**

Secondary Zone

Topography **2 Rolling**

1.Level 4.Below St 7.ResProtect
2.Rolling 5.Low 8.
3.Above St 6.Swampy 9.

Utilities **4 Drilled Well** **6 Septic System**

1.Public 4.Dr Well 7.Cesspool
2.Water 5.Dug Well 8.Lake/Pond
3.Sewer 6.Septic 9.None

Street **1 Paved**

1.Paved 4.Proposed 7.
2.Semi Imp 5.R/O/W 8.
3.Gravel 6. 9.None

Open 1 **0**

Open 2 **0**

Sale Data

Sale Date **07/19/2019**

Price **54,900**

Sale Type **1 Land Only**

1.Land 4.MFGUNIT 7.
2.L & B 5.Other 8.
3.Building 6. 9.

Financing **9 Unknown**

1.Convent 4.Seller 7.
2.FHA/VA 5.Private 8.
3.Assumed 6.Cash 9.Unknown

Validity **8 Other Non Valid**

1.Valid 4.Split 7.Renovate
2.Related 5.Partial 8.Other
3.Distress 6.Exempt 9.

Verified **5 Public Record**

1.Buyer 4.Agent 7.Family
2.Seller 5.Pub Rec 8.Other
3.Lender 6.MLS 9.

Assessment Record

Year	Land	Buildings	Exempt	Total
2012	24,615	0	0	24,615
2013	24,898	0	0	24,898
2014	6,650	0	0	6,650
2015	6,750	0	0	6,750
2016	9,575	0	0	9,575
2017	10,100	0	0	10,100
2018	9,800	0	0	9,800
2019	9,900	0	0	9,900
2020	53,900	61,200	0	115,100
2021	53,700	181,000	0	234,700
2022	53,700	181,000	0	234,700
2023	64,500	218,400	25,000	257,900
2024	63,500	218,400	25,000	256,900
2025	84,200	295,100	25,000	354,300

Land Data

Front Foot

11.1-100
12.101-200
13.201+
14.
15.

Square Foot

16.Regular Lot
17.Secondary Lot
18.Excess Land
19.Condominium
20.Miscellaneous

Fract. Acre

21.Houselot (Frac
22.Baselot(Fract)
23.

Acres

24.Houselot
25.Baselot
26.Rear 1
27.Rear 2
28.Rear 3
29.Rear 4

Type	Effective Frontage	Effective Depth	Influence Factor	Influence Code
			%	
			%	
			%	
			%	
			%	
			%	
			%	
	Square Feet			
			%	
			%	
			%	
			%	
			%	
			%	
			%	
	Acreage/Sites			
39	23.00		100 %	0
24	1.00		100 %	0
26	1.00		100 %	0
44	1.00		100 %	0
			%	
			%	
			%	

Total Acreage 25.00

Influence Codes

1.Unimproved
2.Excess Frtg
3.Topography
4.Size/Shape
5.Access
6.Restriction
7.Right of Way
8.View/Environ
9.Fract Share

Acres

30.Frontage 1
31.Frontage 2
32.Tillable
33.Tillable
34.Softwood F&O
35.Mixed Wood F&O
36.Hardwood F&O
37.Softwood TG
38.Mixed Wood TG
39.Hardwood TG
40.Wasteland
41.Gravel Pit
42.Mobile Home Si
43.Camp Site
44.Lot Improvemen
45.Access Right
46.Golf Course

Litchfield

Map Lot R13-018 | Account 452 | Location 218 DENNIS HILL ROAD | Card 1 Of 1 | 01/07/2026

Building Style	**2 Ranch**	
0.Uncoded	4.Cape	8.Log
1.Conv	5.Garrison	9.Other
2.Ranch	6.Split	10.Tri-Level
3.R Ranch	7.Contemp	11.Earth One
Dwelling Units	**1**	
Other Units	**0**	
Stories	**1 One Story**	
1.1	4.1.5	7.1.25
2.2	5.1.75	8.3.5
3.3	6.2.5	9.4
Exterior Walls	**2 Vinyl**	
0.Uncoded	4.Asbestos	8.Concrete
1.Wd Clapbo	5.Stucco	9.Other
2.Vinyl	6.Brick	10.Wd shingl
3.Compos	7.Stone	11.T1-11
Roof Surface	**1 Asphalt Shingles**	
1.Asphalt	4.Composit	7.Rolled Roo
2.Slate	5.Wood	8.
3.Metal	6.Other	9.
SF Masonry Trim	**0**	
OPEN-3-	**0**	
OPEN-4-	**0**	
Year Built	**2019**	
Year Remodeled	**0**	
Foundation	**1 Concrete**	
1.Concrete	4.Wood	7.
2.C.Block	5.Slab	8.
3.Br/Stone	6.Piers	9.
Basement	**4 Full Basement**	
1.1/4 Bmt	4.Full Bmt	7.
2.1/2 Bmt	5.Crawl Spac	8.
3.3/4 Bmt	6.	9.None
Bsmt Gar # Cars	**0**	
Wet Basement	**1 Dry Basement**	
1.Dry	4.Dirt Flr	7.
2.Damp	5.	8.
3.Wet	6.	9.

SF Bsmt Living	**800**	
Fin Bsmt Grade	**9 100**	
OPEN-5-CUSTOMIZE	**0**	
Heat Type	**100%**	**1 Hot Water BB**
0.Uncoded	4.Steam	8.Fl/Wall
1.HWBB	5.FWA	9.No Heat
2.HWCI	6.GravWA	10.Radiant Ho
3.H Pump	7.Electric	11.Radiant
Cool Type	**0%**	**9 None**
1.Refrig	4.W&C Air	7.RadHW
2.Evapor	5.Monitor-oi	8.
3.H Pump	6.Monitor-Ga	9.None
Kitchen Style	**2 Typical**	
1.Modern	4.Obsolete	7.
2.Typical	5.	8.
3.Old Type	6.	9.None
Bath(s) Style	**2 Typical Bath(s)**	
1.Modern	4.Obsolete	7.
2.Typical	5.	8.
3.Old Type	6.	9.None
# Rooms	**0**	
# Bedrooms	**3**	
# Full Baths	**2**	
# Half Baths	**1**	
# Addn Fixtures	**0**	
# Fireplaces	**0**	

Layout	**1 Typical**	
1.Typical	4.	7.
2.Inadeq	5.	8.
3.	6.	9.
Attic	**9 None**	
1.1/4 Fin	4.Full Fin	7.
2.1/2 Fin	5.Fl/Stair	8.
3.3/4 Fin	6.	9.None
Insulation	**1 Full**	
1.Full	4.Minimal	7.
2.Heavy	5.Partial	8.
3.Capped	6.	9.None
Unfinished %	**0%**	
Grade & Factor	**3 Average 100%**	
1.E Grade	4.B Grade	7.AAA Grade
2.D Grade	5.A Grade	8.M&S
3.C Grade	6.AA Grade	9.Same
SQFT (Footprint)	**1408**	
Condition	**4 Average**	
1.Poor	4.Avg	7.V.G
2.Fair	5.Avg+	8.Exc
3.Avg-	6.Good	9.Same
Phys. % Good	**0%**	
Funct. % Good	**100%**	
Functional Code	**9 None**	
1.Incomp	4.Delap	7.No Power
2.O-Built	5.Bsmt	8.LongTerm
3.Damage	6.Common	9.None
Econ. % Good	**100%**	
Economic Code	**9 None**	
0.None	3.No Power	9.None
1.Location	4.Generate	
2.Encroach	5.Multi-Fami	
Entrance Code	**0**	
1.Interior	4.Vacant	7.
2.Refusal	5.Estimate	8.
3.Informed	6.Existing R	9.
Information Code		
1.Owner	4.Agent	7.Vacant
2.Relative	5.Estimate	8.
3.Tenant	6.Other	9.

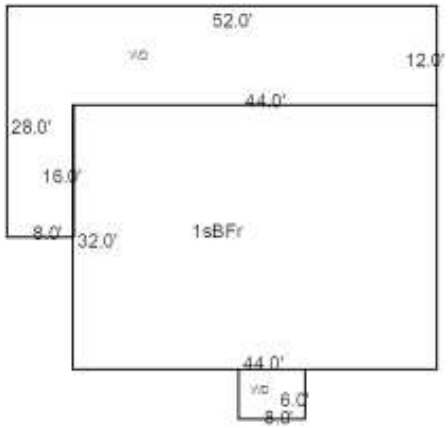

Date Inspected

Additions, Outbuildings & Improvements

Type	Year	Units	Grade	Cond	Phys.	Funct.	Sound Value
68 Wood Deck/s	0	752	0 0	0	0 %	0 %	
68 Wood Deck/s	0	48	0 0	0	0 %	0 %	
24 Frame Shed	2021				%	%	1,200
					%	%	
					%	%	
					%	%	
					%	%	
					%	%	
					%	%	
					%	%	

1.One Story Fram
2.Two Story Fram
3.Three Story Fr
4.1 & 1/2 Story
5.1 & 3/4 Story
6.2 & 1/2 Story
21.Open Frame Por
22.Encl Frame Por
23.Frame Garage
24.Frame Shed
25.Frame Bay Wind
26.1SFr Overhang
27.Unfin Basement
28.Unfinished Att
29.Finished Attic

Map Lot R13-018A | Account 2835 | Location 1334 LEWISTON ROAD | Card 1 Of 1 | 1/07/2026

DAN STANLEY'S SEPTIC SERVICE INC
1334 LEWISTON ROAD
LITCHFIELD ME 04350

B14248P81

Previous Owner
STANLEY, DANIEL JR
1334 LEWISTON ROAD

LITCHFIELD ME 04350
Sale Date: 11/12/2021

Previous Owner
BIRCH HOLDINGS , LLC.
346 DEER HILL ROAD

SOUTH CHINA ME 04358
Sale Date: 01/05/2015

Previous Owner
NORTHWOODS FORESTRY SERVICES, LLC.
346 DEER HILL ROAD

SOUTH CHINA ME 04358
Sale Date: 10/31/2013

Inspection Witnessed By:

X Date

No./Date	Description	Date Insp.

Notes:

'22 8 ACRES & BUILDINGS STAY LOT 18A RETAINED ACRES TO NEW LOT 18B.
'20 per written request remove 14 acres from tg.
'16 w/ Daniel mh /slab & LI
'15 Written request for removal of 8 acres from Tree Growth class. Remove w/ penalty.
'15 Tree Growth Refile.

Litchfield

Property Data

Neighborhood **113 Lewiston Road**

Tree Growth Year **0**

X Coordinate **0**

Y Coordinate **0**

Zone/Land Use **11 Residential**

Secondary Zone

Topography **2 Rolling**

1.Level	4.Below St	7.ResProtect
2.Rolling	5.Low	8.
3.Above St	6.Swampy	9.

Utilities **5 Dug Well** **6 Septic System**

1.Public	4.Dr Well	7.Cesspool
2.Water	5.Dug Well	8.Lake/Pond
3.Sewer	6.Septic	9.None

Street **1 Paved**

1.Paved	4.Proposed	7.
2.Semi Imp	5.R/O/W	8.
3.Gravel	6.	9.None

Open 1 **0**

Open 2 **0**

Sale Data

Sale Date **11/12/2021**

Price

Sale Type **2 Land & Buildings**

1.Land	4.MFGUNIT	7.
2.L & B	5.Other	8.
3.Building	6.	9.

Financing **9 Unknown**

1.Convent	4.Seller	7.
2.FHA/VA	5.Private	8.
3.Assumed	6.Cash	9.Unknown

Validity **2 Related Parties**

1.Valid	4.Split	7.Renovate
2.Related	5.Partial	8.Other
3.Distress	6.Exempt	9.

Verified **5 Public Record**

1.Buyer	4.Agent	7.Family
2.Seller	5.Pub Rec	8.Other
3.Lender	6.MLS	9.

Assessment Record

Year	Land	Buildings	Exempt	Total
2014	18,631	0	0	18,631
2015	64,430	0	0	64,430
2016	85,357	10,813	0	96,170
2017	87,016	10,813	0	97,829
2018	86,068	10,813	0	96,881
2019	92,000	65,000	0	157,000
2020	94,800	65,000	0	159,800
2021	94,000	65,000	0	159,000
2022	58,500	65,000	0	123,500
2023	70,200	75,600	0	145,800
2024	70,200	75,600	0	145,800
2025	94,800	101,900	0	196,700

Land Data

Front Foot

11.1-100
12.101-200
13.201+
14.
15.

Square Foot

16.Regular Lot
17.Secondary Lot
18.Excess Land
19.Condominium
20.Miscellaneous

Fract. Acre

21.Houselot (Frac
22.Baselot(Fract)
23.

Acres

24.Houselot
25.Baselot
26.Rear 1
27.Rear 2
28.Rear 3
29.Rear 4

Type	Effective Frontage	Effective Depth	Influence Factor	Influence Code
			%	
			%	
			%	
			%	
			%	
			%	
			%	
Square Feet				
			%	
			%	
			%	
			%	
			%	
			%	
			%	
Acreage/Sites				
21	1.00		100 %	0
26	5.00		100 %	0
27	2.00		100 %	0
44	1.00		85 %	0
			%	
			%	
			%	

Total Acreage 8.00

Influence Codes

1.Unimproved
2.Excess Frtg
3.Topography
4.Size/Shape
5.Access
6.Restriction
7.Right of Way
8.View/Environ
9.Fract Share

Acres

30.Frontage 1
31.Frontage 2
32.Tillable
33.Tillable
34.Softwood F&O
35.Mixed Wood F&O
36.Hardwood F&O
37.Softwood TG
38.Mixed Wood TG
39.Hardwood TG
40.Wasteland
41.Gravel Pit
42.Mobile Home Si
43.Camp Site
44.Lot Improvemen
45.Access Right
46.Golf Course

Litchfield

Map Lot R13-018A | Account 2835 | Location 1334 LEWISTON ROAD | Card 1 Of 1 | 01/07/2026

Building Style		
0.Uncoded	4.Cape	8.Log
1.Conv	5.Garrison	9.Other
2.Ranch	6.Split	10.Tri-Level
3.R Ranch	7.Contemp	11.Earth One

Dwelling Units
Other Units

Stories		
1.1	4.1.5	7.1.25
2.2	5.1.75	8.3.5
3.3	6.2.5	9.4

Exterior Walls		
0.Uncoded	4.Asbestos	8.Concrete
1.Wd Clapbo	5.Stucco	9.Other
2.Vinyl	6.Brick	10.Wd shingl
3.Compos	7.Stone	11.T1-11

Roof Surface		
1.Asphalt	4.Composit	7.Rolled Roo
2.Slate	5.Wood	8.
3.Metal	6.Other	9.

SF Masonry Trim
OPEN-3-
OPEN-4-
Year Built
Year Remodeled

Foundation		
1.Concrete	4.Wood	7.
2.C.Block	5.Slab	8.
3.Br/Stone	6.Piers	9.

Basement		
1.1/4 Bmt	4.Full Bmt	7.
2.1/2 Bmt	5.Crawl Spac	8.
3.3/4 Bmt	6.	9.None

Bsmt Gar # Cars

Wet Basement		
1.Dry	4.Dirt Flr	7.
2.Damp	5.	8.
3.Wet	6.	9.

SF Bsmt Living
Fin Bsmt Grade
OPEN-5-CUSTOMIZE

Heat Type **100%**		
0.Uncoded	4.Steam	8.Fl/Wall
1.HWBB	5.FWA	9.No Heat
2.HWCI	6.GravWA	10.Radiant Ho
3.H Pump	7.Electric	11.Radiant

Cool Type **0%**		
1.Refrig	4.W&C Air	7.RadHW
2.Evapor	5.Monitor-oi	8.
3.H Pump	6.Monitor-Ga	9.None

Kitchen Style		
1.Modern	4.Obsolete	7.
2.Typical	5.	8.
3.Old Type	6.	9.None

Bath(s) Style		
1.Modern	4.Obsolete	7.
2.Typical	5.	8.
3.Old Type	6.	9.None

Rooms
Bedrooms
Full Baths
Half Baths
Addn Fixtures
Fireplaces

Layout		
1.Typical	4.	7.
2.Inadeq	5.	8.
3.	6.	9.

Attic		
1.1/4 Fin	4.Full Fin	7.
2.1/2 Fin	5.Fl/Stair	8.
3.3/4 Fin	6.	9.None

Insulation		
1.Full	4.Minimal	7.
2.Heavy	5.Partial	8.
3.Capped	6.	9.None

Unfinished %

Grade & Factor		
1.E Grade	4.B Grade	7.AAA Grade
2.D Grade	5.A Grade	8.M&S
3.C Grade	6.AA Grade	9.Same

SQFT (Footprint)

Condition		
1.Poor	4.Avg	7.V.G
2.Fair	5.Avg+	8.Exc
3.Avg-	6.Good	9.Same

Phys. % Good
Funct. % Good

Functional Code		
1.Incomp	4.Delap	7.No Power
2.O-Built	5.Bsmt	8.LongTerm
3.Damage	6.Common	9.None

Econ. % Good

Economic Code		
0.None	3.No Power	9.None
1.Location	4.Generate	
2.Encroach	5.Multi-Fami	

Entrance Code **3 Information Only**		
1.Interior	4.Vacant	7.
2.Refusal	5.Estimate	8.
3.Informed	6.Existing R	9.

Information Code **1 Owner**		
1.Owner	4.Agent	7.Vacant
2.Relative	5.Estimate	8.
3.Tenant	6.Other	9.

Date Inspected 09/28/2018

Additions, Outbuildings & Improvements

Type	Year	Units	Grade	Cond	Phys.	Funct.	Sound Value
880 Oxford M/H	1986	14x66	0 0	3	0 %	100 %	
198 Ave D	2018	1920	3 100	3	0 %	100 %	
					%	%	
					%	%	
					%	%	
					%	%	
					%	%	
					%	%	
					%	%	
					%	%	

1.One Story Fram
2.Two Story Fram
3.Three Story Fr
4.1 & 1/2 Story
5.1 & 3/4 Story
6.2 & 1/2 Story
21.Open Frame Por
22.Encl Frame Por
23.Frame Garage
24.Frame Shed
25.Frame Bay Wind
26.1SFr Overhang
27.Unfin Basement
28.Unfinished Att
29.Finished Attic

Map Lot R13-018B | Account 3010 | Location 1334 LEWISTON ROAD | Card 1 Of 1 | 1/07/2026

STANLEY, DANIEL JR
STANLEY, PAIGE L
1334 LEWISTON ROAD
LITCHFIELD ME 04350

B11899P188 B14248P83

Property Data

Neighborhood **113 Lewiston Road**

Tree Growth Year **0**

X Coordinate

Y Coordinate

Zone/Land Use **11 Residential**

Secondary Zone

Topography **2 Rolling**

1.Level	4.Below St	7.ResProtect
2.Rolling	5.Low	8.
3.Above St	6.Swampy	9.

Utilities **4 Drilled Well** **6 Septic System**

1.Public	4.Dr Well	7.Cesspool
2.Water	5.Dug Well	8.Lake/Pond
3.Sewer	6.Septic	9.None

Street **1 Paved**

1.Paved	4.Proposed	7.
2.Semi Imp	5.R/O/W	8.
3.Gravel	6.	9.None

Open 1 **0**

Open 2 **0**

Sale Data

Sale Date **11/12/2021**

Price

Sale Type **1 Land Only**

1.Land	4.MFGUNIT	7.
2.L & B	5.Other	8.
3.Building	6.	9.

Financing **9 Unknown**

1.Convent	4.Seller	7.
2.FHA/VA	5.Private	8.
3.Assumed	6.Cash	9.Unknown

Validity **2 Related Parties**

1.Valid	4.Split	7.Renovate
2.Related	5.Partial	8.Other
3.Distress	6.Exempt	9.

Verified **5 Public Record**

1.Buyer	4.Agent	7.Family
2.Seller	5.Pub Rec	8.Other
3.Lender	6.MLS	9.

Assessment Record

Year	Land	Buildings	Exempt	Total
2022	72,300	0	0	72,300
2023	87,200	0	0	87,200
2024	82,500	0	0	82,500
2025	134,900	269,200	0	404,100

Land Data

Front Foot

11.1-100
12.101-200
13.201+
14.
15.

Square Foot

16.Regular Lot
17.Secondary Lot
18.Excess Land
19.Condominium
20.Miscellaneous

Fract. Acre

21.Houselot (Frac
22.Baselot(Fract)
23.

Acres

24.Houselot
25.Baselot
26.Rear 1
27.Rear 2
28.Rear 3
29.Rear 4

Type	Effective Frontage	Effective Depth	Influence Factor	Influence Code
			%	
			%	
			%	
			%	
			%	
			%	
			%	
Square Feet				
			%	
			%	
			%	
			%	
			%	
			%	
			%	
Acreage/Sites				
24	1.00		100 %	0
26	5.00		100 %	0
27	45.00		100 %	0
28	31.00		100 %	0
44	1.00		100 %	0
			%	
			%	

Total Acreage 82.00

Influence Codes

1.Unimproved
2.Excess Frtg
3.Topography
4.Size/Shape
5.Access
6.Restriction
7.Right of Way
8.View/Environ
9.Fract Share

Acres

30.Frontage 1
31.Frontage 2
32.Tillable
33.Tillable
34.Softwood F&O
35.Mixed Wood F&O
36.Hardwood F&O
37.Softwood TG
38.Mixed Wood TG
39.Hardwood TG
40.Wasteland
41.Gravel Pit
42.Mobile Home Si
43.Camp Site
44.Lot Improvemen
45.Access Right
46.Golf Course

Inspection Witnessed By:

X Date

No./Date	Description	Date Insp.

Notes:

'26 Per request remove from Tree Growth
'25 Assess house(missed during commitment)
'22 NEW LOT FROM LOT 18A(65 ACRES OF TG)

Litchfield

Litchfield

Map Lot R13-018B | Account 3010 | Location 1334 LEWISTON ROAD | Card 1 Of 1 | 01/07/2026

Building Style	**2 Ranch**	
0.Uncoded	4.Cape	8.Log
1.Conv	5.Garrison	9.Other
2.Ranch	6.Split	10.Tri-Level
3.R Ranch	7.Contemp	11.Earth One
Dwelling Units	**1**	
Other Units	**0**	
Stories	**1 One Story**	
1.1	4.1.5	7.1.25
2.2	5.1.75	8.3.5
3.3	6.2.5	9.4
Exterior Walls	**2 Vinyl**	
0.Uncoded	4.Asbestos	8.Concrete
1.Wd Clapbo	5.Stucco	9.Other
2.Vinyl	6.Brick	10.Wd shingl
3.Compos	7.Stone	11.T1-11
Roof Surface	**1 Asphalt Shingles**	
1.Asphalt	4.Composit	7.Rolled Roo
2.Slate	5.Wood	8.
3.Metal	6.Other	9.
SF Masonry Trim	**0**	
OPEN-3-	**0**	
OPEN-4-	**0**	
Year Built	**2023**	
Year Remodeled	**0**	
Foundation	**1 Concrete**	
1.Concrete	4.Wood	7.
2.C.Block	5.Slab	8.
3.Br/Stone	6.Piers	9.
Basement	**4 Full Basement**	
1.1/4 Bmt	4.Full Bmt	7.
2.1/2 Bmt	5.Crawl Spac	8.
3.3/4 Bmt	6.	9.None
Bsmt Gar # Cars	**0**	
Wet Basement	**1 Dry Basement**	
1.Dry	4.Dirt Flr	7.
2.Damp	5.	8.
3.Wet	6.	9.

SF Bsmt Living	**0**	
Fin Bsmt Grade	**0 0**	
OPEN-5-CUSTOMIZE	**0**	
Heat Type	**100%**	**1 Hot Water BB**
0.Uncoded	4.Steam	8.Fl/Wall
1.HWBB	5.FWA	9.No Heat
2.HWCI	6.GravWA	10.Radiant Ho
3.H Pump	7.Electric	11.Radiant
Cool Type	**0%**	**9 None**
1.Refrig	4.W&C Air	7.RadHW
2.Evapor	5.Monitor-oi	8.
3.H Pump	6.Monitor-Ga	9.None
Kitchen Style	**2 Typical**	
1.Modern	4.Obsolete	7.
2.Typical	5.	8.
3.Old Type	6.	9.None
Bath(s) Style	**2 Typical Bath(s)**	
1.Modern	4.Obsolete	7.
2.Typical	5.	8.
3.Old Type	6.	9.None
# Rooms	**0**	
# Bedrooms	**0**	
# Full Baths	**2**	
# Half Baths	**0**	
# Addn Fixtures	**0**	
# Fireplaces	**0**	

Layout	**1 Typical**	
1.Typical	4.	7.
2.Inadeq	5.	8.
3.	6.	9.
Attic	**9 None**	
1.1/4 Fin	4.Full Fin	7.
2.1/2 Fin	5.Fl/Stair	8.
3.3/4 Fin	6.	9.None
Insulation	**1 Full**	
1.Full	4.Minimal	7.
2.Heavy	5.Partial	8.
3.Capped	6.	9.None
Unfinished %	**0%**	
Grade & Factor	**3 Average 100%**	
1.E Grade	4.B Grade	7.AAA Grade
2.D Grade	5.A Grade	8.M&S
3.C Grade	6.AA Grade	9.Same
SQFT (Footprint)	**1568**	
Condition	**4 Average**	
1.Poor	4.Avg	7.V.G
2.Fair	5.Avg+	8.Exc
3.Avg-	6.Good	9.Same
Phys. % Good	**0%**	
Funct. % Good	**100%**	
Functional Code	**9 None**	
1.Incomp	4.Delap	7.No Power
2.O-Built	5.Bsmt	8.LongTerm
3.Damage	6.Common	9.None
Econ. % Good	**100%**	
Economic Code	**9 None**	
0.None	3.No Power	9.None
1.Location	4.Generate	
2.Encroach	5.Multi-Fami	
Entrance Code	**0**	
1.Interior	4.Vacant	7.
2.Refusal	5.Estimate	8.
3.Informed	6.Existing R	9.
Information Code		
1.Owner	4.Agent	7.Vacant
2.Relative	5.Estimate	8.
3.Tenant	6.Other	9.

Date Inspected

Additions, Outbuildings & Improvements

Type	Year	Units	Grade	Cond	Phys.	Funct.	Sound Value
					%	%	
					%	%	
					%	%	
					%	%	
					%	%	
					%	%	
					%	%	
					%	%	
					%	%	
					%	%	

1.One Story Fram
2.Two Story Fram
3.Three Story Fr
4.1 & 1/2 Story
5.1 & 3/4 Story
6.2 & 1/2 Story
21.Open Frame Por
22.Encl Frame Por
23.Frame Garage
24.Frame Shed
25.Frame Bay Wind
26.1SFr Overhang
27.Unfin Basement
28.Unfinished Att
29.Finished Attic

Map Lot R13-019 Account 583 Location LEWISTON ROAD Card 1 Of 1 1/07/2026

POWERS, THOMAS E.
2 PROVIDENCE AVENUE
FALMOUTH ME 04105

B7490P173

Property Data

Neighborhood **113 Lewiston Road**

Tree Growth Year **0**

X Coordinate **0**

Y Coordinate **0**

Zone/Land Use **11 Residential**

Secondary Zone

Topography **2 Rolling**

1.Level	4.Below St	7.ResProtect
2.Rolling	5.Low	8.
3.Above St	6.Swampy	9.

Utilities **9 None** **9 None**

1.Public	4.Dr Well	7.Cesspool
2.Water	5.Dug Well	8.Lake/Pond
3.Sewer	6.Septic	9.None

Street **1 Paved**

1.Paved	4.Proposed	7.
2.Semi Imp	5.R/O/W	8.
3.Gravel	6.	9.None

Open 1 **0**

Open 2 **0**

Sale Data

Sale Date **07/01/2003**

Price **20,500**

Sale Type

1.Land	4.MFGUNIT	7.
2.L & B	5.Other	8.
3.Building	6.	9.

Financing **9 Unknown**

1.Convent	4.Seller	7.
2.FHA/VA	5.Private	8.
3.Assumed	6.Cash	9.Unknown

Validity **1 Arms Length Sale**

1.Valid	4.Split	7.Renovate
2.Related	5.Partial	8.Other
3.Distress	6.Exempt	9.

Verified **5 Public Record**

1.Buyer	4.Agent	7.Family
2.Seller	5.Pub Rec	8.Other
3.Lender	6.MLS	9.

Assessment Record

Year	Land	Buildings	Exempt	Total
2012	6,710	0	0	6,710
2013	6,797	0	0	6,797
2014	6,868	0	0	6,868
2015	6,962	0	0	6,962
2016	9,853	0	0	9,853
2017	10,332	0	0	10,332
2018	10,074	0	0	10,074
2019	11,900	0	0	11,900
2020	11,900	0	0	11,900
2021	11,600	0	0	11,600
2022	11,600	0	0	11,600
2023	14,000	0	0	14,000
2024	12,400	0	0	12,400
2025	13,900	0	0	13,900

Land Data

Front Foot	Type	Effective Frontage	Effective Depth	Influence Factor	Influence Code
11.1-100				%	
12.101-200				%	
13.201+				%	
14.				%	
15.				%	
				%	
				%	
Square Foot		**Square Feet**			
16.Regular Lot				%	
17.Secondary Lot				%	
18.Excess Land				%	
19.Condominium				%	
20.Miscellaneous				%	
				%	
				%	
				%	
Fract. Acre		**Acreage/Sites**			
21.Houselot (Frac	37	2.00	100	%	0
22.Baselot(Fract)	38	17.00	100	%	0
23.	39	6.00	100	%	0
Acres	26	1.00	100	%	0
24.Houselot				%	
25.Baselot				%	
26.Rear 1				%	
27.Rear 2					
28.Rear 3					
29.Rear 4					

Total Acreage 26.00

Influence Codes

1.Unimproved
2.Excess Frtg
3.Topography
4.Size/Shape
5.Access
6.Restriction
7.Right of Way
8.View/Environ
9.Fract Share

Acres

30.Frontage 1
31.Frontage 2
32.Tillable
33.Tillable
34.Softwood F&O
35.Mixed Wood F&O
36.Hardwood F&O
37.Softwood TG
38.Mixed Wood TG
39.Hardwood TG
40.Wasteland
41.Gravel Pit
42.Mobile Home Si
43.Camp Site
44.Lot Improvemen
45.Access Right
46.Golf Course

Inspection Witnessed By:

X Date

No./Date	Description	Date Insp.

Notes:

'16 TREE GROWTH REFILE.

Litchfield

Litchfield

Map Lot R13-019 | Account 583 | Location LEWISTON ROAD | Card 1 Of 1 | 01/07/2026

Building Style		
0.Uncoded	4.Cape	8.Log
1.Conv	5.Garrison	9.Other
2.Ranch	6.Split	10.Tri-Level
3.R Ranch	7.Contemp	11.Earth One

Dwelling Units
Other Units

Stories		
1.1	4.1.5	7.1.25
2.2	5.1.75	8.3.5
3.3	6.2.5	9.4

Exterior Walls		
0.Uncoded	4.Asbestos	8.Concrete
1.Wd Clapbo	5.Stucco	9.Other
2.Vinyl	6.Brick	10.Wd shingl
3.Compos	7.Stone	11.T1-11

Roof Surface		
1.Asphalt	4.Composit	7.Rolled Roo
2.Slate	5.Wood	8.
3.Metal	6.Other	9.

SF Masonry Trim
OPEN-3-
OPEN-4-
Year Built
Year Remodeled

Foundation		
1.Concrete	4.Wood	7.
2.C.Block	5.Slab	8.
3.Br/Stone	6.Piers	9.

Basement		
1.1/4 Bmt	4.Full Bmt	7.
2.1/2 Bmt	5.Crawl Spac	8.
3.3/4 Bmt	6.	9.None

Bsmt Gar # Cars

Wet Basement		
1.Dry	4.Dirt Flr	7.
2.Damp	5.	8.
3.Wet	6.	9.

SF Bsmt Living
Fin Bsmt Grade
OPEN-5-CUSTOMIZE

Heat Type **100%**		
0.Uncoded	4.Steam	8.Fl/Wall
1.HWBB	5.FWA	9.No Heat
2.HWCI	6.GravWA	10.Radiant Ho
3.H Pump	7.Electric	11.Radiant

Cool Type **0%**		
1.Refrig	4.W&C Air	7.RadHW
2.Evapor	5.Monitor-oi	8.
3.H Pump	6.Monitor-Ga	9.None

Kitchen Style		
1.Modern	4.Obsolete	7.
2.Typical	5.	8.
3.Old Type	6.	9.None

Bath(s) Style		
1.Modern	4.Obsolete	7.
2.Typical	5.	8.
3.Old Type	6.	9.None

Rooms
Bedrooms
Full Baths
Half Baths
Addn Fixtures
Fireplaces

Layout		
1.Typical	4.	7.
2.Inadeq	5.	8.
3.	6.	9.

Attic		
1.1/4 Fin	4.Full Fin	7.
2.1/2 Fin	5.Fl/Stair	8.
3.3/4 Fin	6.	9.None

Insulation		
1.Full	4.Minimal	7.
2.Heavy	5.Partial	8.
3.Capped	6.	9.None

Unfinished %

Grade & Factor		
1.E Grade	4.B Grade	7.AAA Grade
2.D Grade	5.A Grade	8.M&S
3.C Grade	6.AA Grade	9.Same

SQFT (Footprint)

Condition		
1.Poor	4.Avg	7.V.G
2.Fair	5.Avg+	8.Exc
3.Avg-	6.Good	9.Same

Phys. % Good
Funct. % Good

Functional Code		
1.Incomp	4.Delap	7.No Power
2.O-Built	5.Bsmt	8.LongTerm
3.Damage	6.Common	9.None

Econ. % Good

Economic Code		
0.None	3.No Power	9.None
1.Location	4.Generate	
2.Encroach	5.Multi-Fami	

Entrance Code **0**		
1.Interior	4.Vacant	7.
2.Refusal	5.Estimate	8.
3.Informed	6.Existing R	9.

Information Code		
1.Owner	4.Agent	7.Vacant
2.Relative	5.Estimate	8.
3.Tenant	6.Other	9.

Date Inspected

Additions, Outbuildings & Improvements

Type	Year	Units	Grade	Cond	Phys.	Funct.	Sound Value
					%	%	
					%	%	
					%	%	
					%	%	
					%	%	
					%	%	
					%	%	
					%	%	
					%	%	
					%	%	

1.One Story Fram
2.Two Story Fram
3.Three Story Fr
4.1 & 1/2 Story
5.1 & 3/4 Story
6.2 & 1/2 Story
21.Open Frame Por
22.Encl Frame Por
23.Frame Garage
24.Frame Shed
25.Frame Bay Wind
26.1SFr Overhang
27.Unfin Basement
28.Unfinished Att
29.Finished Attic

Map Lot R13-019A | Account 1770 | Location 264 DENNIS HILL ROAD | Card 1 Of 1 | 1/07/2026

TWISS, WILLIAM D
264 DENNIS HILL RD
LITCHFIELD ME 04350

B4421P344

Inspection Witnessed By:

X Date

No./Date	Description	Date Insp.

Notes:

'24 Transferred to Farmland
4/22/21 ADD SHED IN FIELD.
'18 Adjusted T.G. acreage per App

Litchfield

Property Data

Neighborhood **54 Dennis Hill Road**

Tree Growth Year **0**

X Coordinate **0**

Y Coordinate **0**

Zone/Land Use **11 Residential**

Secondary Zone

Topography **2 Rolling**

1.Level	4.Below St	7.ResProtect
2.Rolling	5.Low	8.
3.Above St	6.Swampy	9.

Utilities **4 Drilled Well** **6 Septic System**

1.Public	4.Dr Well	7.Cesspool
2.Water	5.Dug Well	8.Lake/Pond
3.Sewer	6.Septic	9.None

Street **1 Paved**

1.Paved	4.Proposed	7.
2.Semi Imp	5.R/O/W	8.
3.Gravel	6.	9.None

Open 1 **0**

Open 2 **0**

Sale Data

Sale Date **12/30/1899**

Price

Sale Type

1.Land	4.MFGUNIT	7.
2.L & B	5.Other	8.
3.Building	6.	9.

Financing

1.Convent	4.Seller	7.
2.FHA/VA	5.Private	8.
3.Assumed	6.Cash	9.Unknown

Validity

1.Valid	4.Split	7.Renovate
2.Related	5.Partial	8.Other
3.Distress	6.Exempt	9.

Verified

1.Buyer	4.Agent	7.Family
2.Seller	5.Pub Rec	8.Other
3.Lender	6.MLS	9.

Assessment Record

Year	Land	Buildings	Exempt	Total
2012	71,591	87,473	10,000	149,064
2013	71,684	87,473	10,000	149,157
2014	71,746	87,473	10,000	149,219
2015	71,870	87,473	10,000	149,343
2016	75,373	87,473	15,000	147,846
2017	76,024	87,473	20,000	143,497
2018	74,392	87,473	19,200	142,665
2019	80,000	97,000	20,000	157,000
2020	80,000	97,000	25,000	152,000
2021	79,700	98,000	25,000	152,700
2022	79,600	98,000	24,750	152,850
2023	95,700	117,400	25,000	188,100
2024	91,400	117,400	25,000	183,800
2025	119,200	158,300	25,000	252,500

Land Data

Front Foot

11.1-100
12.101-200
13.201+
14.
15.

Square Foot

16.Regular Lot
17.Secondary Lot
18.Excess Land
19.Condominium
20.Miscellaneous

Fract. Acre

21.Houselot (Frac
22.Baselot(Fract)
23.

Acres

24.Houselot
25.Baselot
26.Rear 1
27.Rear 2
28.Rear 3
29.Rear 4

Type	Effective Frontage	Effective Depth	Influence Factor	Influence Code
			%	
			%	
			%	
			%	
			%	
			%	
			%	

Square Feet

	%	
	%	
	%	
	%	
	%	
	%	
	%	

Acreage/Sites

24	1.00	100	%	0
26	5.00	100	%	0
27	2.00	100	%	0
48	12.00	100	%	0
35	30.00	100	%	0
44	1.00	100	%	0
			%	

Total Acreage 50.00

Influence Codes

1.Unimproved
2.Excess Frtg
3.Topography
4.Size/Shape
5.Access
6.Restriction
7.Right of Way
8.View/Environ
9.Fract Share

Acres

30.Frontage 1
31.Frontage 2
32.Tillable
33.Tillable
34.Softwood F&O
35.Mixed Wood F&O
36.Hardwood F&O
37.Softwood TG
38.Mixed Wood TG
39.Hardwood TG
40.Wasteland
41.Gravel Pit
42.Mobile Home Si
43.Camp Site
44.Lot Improvemen
45.Access Right
46.Golf Course

Litchfield

Map Lot R13-019A | Account 1770 | Location 264 DENNIS HILL ROAD | Card 1 Of 1 | 01/07/2026

Building Style **1 Conventional**		
0.Uncoded	4.Cape	8.Log
1.Conv	5.Garrison	9.Other
2.Ranch	6.Split	10.Tri-Level
3.R Ranch	7.Contemp	11.Earth One
Dwelling Units **1**		
Other Units **0**		
Stories **2 Two Story**		
1.1	4.1.5	7.1.25
2.2	5.1.75	8.3.5
3.3	6.2.5	9.4
Exterior Walls **1 Clapboard**		
0.Uncoded	4.Asbestos	8.Concrete
1.Wd Clapbo	5.Stucco	9.Other
2.Vinyl	6.Brick	10.Wd shingl
3.Compos	7.Stone	11.T1-11
Roof Surface **3 Sheet Metal**		
1.Asphalt	4.Composit	7.Rolled Roo
2.Slate	5.Wood	8.
3.Metal	6.Other	9.
SF Masonry Trim **0**		
OPEN-3- **0**		
OPEN-4- **0**		
Year Built **1800**		
Year Remodeled **1995**		
Foundation **3 Brick &/or Stone**		
1.Concrete	4.Wood	7.
2.C.Block	5.Slab	8.
3.Br/Stone	6.Piers	9.
Basement **4 Full Basement**		
1.1/4 Bmt	4.Full Bmt	7.
2.1/2 Bmt	5.Crawl Spac	8.
3.3/4 Bmt	6.	9.None
Bsmt Gar # Cars **0**		
Wet Basement **1 Dry Basement**		
1.Dry	4.Dirt Flr	7.
2.Damp	5.	8.
3.Wet	6.	9.

SF Bsmt Living **0**		
Fin Bsmt Grade **0 0**		
OPEN-5-CUSTOMIZE **0**		
Heat Type **100%** **12 Monitor-Fuel Oil**		
0.Uncoded	4.Steam	8.Fl/Wall
1.HWBB	5.FWA	9.No Heat
2.HWCI	6.GravWA	10.Radiant Ho
3.H Pump	7.Electric	11.Radiant
Cool Type **0%** **9 None**		
1.Refrig	4.W&C Air	7.RadHW
2.Evapor	5.Monitor-oi	8.
3.H Pump	6.Monitor-Ga	9.None
Kitchen Style **2 Typical**		
1.Modern	4.Obsolete	7.
2.Typical	5.	8.
3.Old Type	6.	9.None
Bath(s) Style **2 Typical Bath(s)**		
1.Modern	4.Obsolete	7.
2.Typical	5.	8.
3.Old Type	6.	9.None
# Rooms **0**		
# Bedrooms **2**		
# Full Baths **1**		
# Half Baths **0**		
# Addn Fixtures **0**		
# Fireplaces **1**		

Layout **1 Typical**		
1.Typical	4.	7.
2.Inadeq	5.	8.
3.	6.	9.
Attic **9 None**		
1.1/4 Fin	4.Full Fin	7.
2.1/2 Fin	5.Fl/Stair	8.
3.3/4 Fin	6.	9.None
Insulation **4 Minimal**		
1.Full	4.Minimal	7.
2.Heavy	5.Partial	8.
3.Capped	6.	9.None
Unfinished % **0%**		
Grade & Factor **2 Fair 100%**		
1.E Grade	4.B Grade	7.AAA Grade
2.D Grade	5.A Grade	8.M&S
3.C Grade	6.AA Grade	9.Same
SQFT (Footprint) **912**		
Condition **2 Fair**		
1.Poor	4.Avg	7.V.G
2.Fair	5.Avg+	8.Exc
3.Avg-	6.Good	9.Same
Phys. % Good **0%**		
Funct. % Good **100%**		
Functional Code **9 None**		
1.Incomp	4.Delap	7.No Power
2.O-Built	5.Bsmt	8.LongTerm
3.Damage	6.Common	9.None
Econ. % Good **100%**		
Economic Code **9 None**		
0.None	3.No Power	9.None
1.Location	4.Generate	
2.Encroach	5.Multi-Fami	
Entrance Code **5 Estimated**		
1.Interior	4.Vacant	7.
2.Refusal	5.Estimate	8.
3.Informed	6.Existing R	9.
Information Code **5 Estimate**		
1.Owner	4.Agent	7.Vacant
2.Relative	5.Estimate	8.
3.Tenant	6.Other	9.

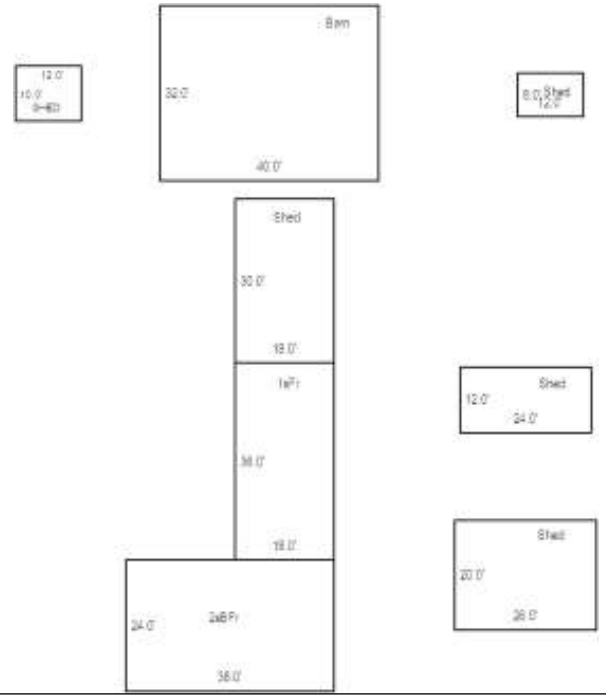

Date Inspected 10/03/2018

Additions, Outbuildings & Improvements

Type	Year	Units	Grade	Cond	Phys.	Funct.	Sound Value
1 One Story Frame	0	648	0 0	0	0 %	0 %	
24 Frame Shed	0	540	2 100	9	0 %	0 %	
81 Barn	1	1280	2 100	4	0 %	90 %	
24 Frame Shed	1	520	2 100	2	0 %	75 %	
24 Frame Shed	1	288	1 100	1	0 %	50 %	
24 Frame Shed	0				%	%	400
24 Frame Shed	0				%	%	1,000
					%	%	
					%	%	
					%	%	

1.One Story Fram
2.Two Story Fram
3.Three Story Fr
4.1 & 1/2 Story
5.1 & 3/4 Story
6.2 & 1/2 Story
21.Open Frame Por
22.Encl Frame Por
23.Frame Garage
24.Frame Shed
25.Frame Bay Wind
26.1SFr Overhang
27.Unfin Basement
28.Unfinished Att
29.Finished Attic

Map Lot R13-020 | Account 936 | Location 296 DENNIS HILL ROAD | Card 1 Of 1 | 1/07/2026

KENDRICK, BRIAN C
296 DENNIS HILL ROAD
LITCHFIELD ME 04350

B2427P86

Inspection Witnessed By:

X Date

No./Date	Description	Date Insp.

Notes:

Litchfield

Property Data

Neighborhood **54 Dennis Hill Road**

Tree Growth Year **0**

X Coordinate **0**

Y Coordinate **0**

Zone/Land Use **11 Residential**

Secondary Zone

Topography **2 Rolling**

1.Level	4.Below St	7.ResProtect
2.Rolling	5.Low	8.
3.Above St	6.Swampy	9.

Utilities **4 Drilled Well** **6 Septic System**

1.Public	4.Dr Well	7.Cesspool
2.Water	5.Dug Well	8.Lake/Pond
3.Sewer	6.Septic	9.None

Street **1 Paved**

1.Paved	4.Proposed	7.
2.Semi Imp	5.R/O/W	8.
3.Gravel	6.	9.None

Open 1 **0**

Open 2 **0**

Sale Data

Sale Date **12/30/1899**

Price

Sale Type

1.Land	4.MFGUNIT	7.
2.L & B	5.Other	8.
3.Building	6.	9.

Financing

1.Convent	4.Seller	7.
2.FHA/VA	5.Private	8.
3.Assumed	6.Cash	9.Unknown

Validity

1.Valid	4.Split	7.Renovate
2.Related	5.Partial	8.Other
3.Distress	6.Exempt	9.

Verified

1.Buyer	4.Agent	7.Family
2.Seller	5.Pub Rec	8.Other
3.Lender	6.MLS	9.

Assessment Record

Year	Land	Buildings	Exempt	Total
2012	70,210	91,086	16,000	145,296
2013	70,210	89,918	16,000	144,128
2014	70,210	89,912	16,000	144,122
2015	70,210	88,761	16,000	142,971
2016	70,210	88,753	21,000	137,963
2017	70,210	87,586	26,000	131,796
2018	70,210	87,572	24,960	132,822
2019	75,500	111,800	26,000	161,300
2020	75,500	111,800	31,000	156,300
2021	75,500	111,800	31,000	156,300
2022	75,500	111,800	30,690	156,610
2023	90,600	134,000	31,000	193,600
2024	90,600	134,000	31,000	193,600
2025	122,300	181,000	31,000	272,300

Land Data

Front Foot

11.1-100
12.101-200
13.201+
14.
15.

Square Foot

16.Regular Lot
17.Secondary Lot
18.Excess Land
19.Condominium
20.Miscellaneous

Fract. Acre

21.Houselot (Frac
22.Baselot(Fract)
23.

Acres

24.Houselot
25.Baselot
26.Rear 1
27.Rear 2
28.Rear 3
29.Rear 4

Type	Effective Frontage	Effective Depth	Influence Factor	Influence Code
			%	
			%	
			%	
			%	
			%	
			%	
			%	
	Square Feet			
			%	
			%	
			%	
			%	
			%	
			%	
			%	
	Acreage/Sites			
24	1.00		100 %	0
26	5.00		100 %	0
27	10.00		100 %	0
28	14.80		100 %	0
44	1.00		100 %	0
40	6.20		100 %	0
			%	

Total Acreage 37.00

Influence Codes

1.Unimproved
2.Excess Frtg
3.Topography
4.Size/Shape
5.Access
6.Restriction
7.Right of Way
8.View/Environ
9.Fract Share

Acres

30.Frontage 1
31.Frontage 2
32.Tillable
33.Tillable
34.Softwood F&O
35.Mixed Wood F&O
36.Hardwood F&O
37.Softwood TG
38.Mixed Wood TG
39.Hardwood TG
40.Wasteland
41.Gravel Pit
42.Mobile Home Si
43.Camp Site
44.Lot Improvemen
45.Access Right
46.Golf Course

Litchfield

Map Lot R13-020 | Account 936 | Location 296 DENNIS HILL ROAD | Card 1 Of 1 | 01/07/2026

Building Style	**2 Ranch**	
0.Uncoded	4.Cape	8.Log
1.Conv	5.Garrison	9.Other
2.Ranch	6.Split	10.Tri-Level
3.R Ranch	7.Contemp	11.Earth One
Dwelling Units	**1**	
Other Units	**0**	
Stories	**1 One Story**	
1.1	4.1.5	7.1.25
2.2	5.1.75	8.3.5
3.3	6.2.5	9.4
Exterior Walls	**2 Vinyl**	
0.Uncoded	4.Asbestos	8.Concrete
1.Wd Clapbo	5.Stucco	9.Other
2.Vinyl	6.Brick	10.Wd shingl
3.Compos	7.Stone	11.T1-11
Roof Surface	**3 Sheet Metal**	
1.Asphalt	4.Composit	7.Rolled Roo
2.Slate	5.Wood	8.
3.Metal	6.Other	9.
SF Masonry Trim	**0**	
OPEN-3-	**0**	
OPEN-4-	**0**	
Year Built	**1973**	
Year Remodeled	**0**	
Foundation	**1 Concrete**	
1.Concrete	4.Wood	7.
2.C.Block	5.Slab	8.
3.Br/Stone	6.Piers	9.
Basement	**4 Full Basement**	
1.1/4 Bmt	4.Full Bmt	7.
2.1/2 Bmt	5.Crawl Spac	8.
3.3/4 Bmt	6.	9.None
Bsmt Gar # Cars	**0**	
Wet Basement	**1 Dry Basement**	
1.Dry	4.Dirt Flr	7.
2.Damp	5.	8.
3.Wet	6.	9.

SF Bsmt Living	**0**	
Fin Bsmt Grade	**0 0**	
OPEN-5-CUSTOMIZE	**0**	
Heat Type	**100%**	**1 Hot Water BB**
0.Uncoded	4.Steam	8.Fl/Wall
1.HWBB	5.FWA	9.No Heat
2.HWCI	6.GravWA	10.Radiant Ho
3.H Pump	7.Electric	11.Radiant
Cool Type	**0%**	**9 None**
1.Refrig	4.W&C Air	7.RadHW
2.Evapor	5.Monitor-oi	8.
3.H Pump	6.Monitor-Ga	9.None
Kitchen Style	**2 Typical**	
1.Modern	4.Obsolete	7.
2.Typical	5.	8.
3.Old Type	6.	9.None
Bath(s) Style	**2 Typical Bath(s)**	
1.Modern	4.Obsolete	7.
2.Typical	5.	8.
3.Old Type	6.	9.None
# Rooms	**5**	
# Bedrooms	**3**	
# Full Baths	**1**	
# Half Baths	**0**	
# Addn Fixtures	**0**	
# Fireplaces	**1**	

Layout	**1 Typical**	
1.Typical	4.	7.
2.Inadeq	5.	8.
3.	6.	9.
Attic	**9 None**	
1.1/4 Fin	4.Full Fin	7.
2.1/2 Fin	5.Fl/Stair	8.
3.3/4 Fin	6.	9.None
Insulation	**1 Full**	
1.Full	4.Minimal	7.
2.Heavy	5.Partial	8.
3.Capped	6.	9.None
Unfinished %	**0%**	
Grade & Factor	**3 Average 100%**	
1.E Grade	4.B Grade	7.AAA Grade
2.D Grade	5.A Grade	8.M&S
3.C Grade	6.AA Grade	9.Same
SQFT (Footprint)	**1288**	
Condition	**4 Average**	
1.Poor	4.Avg	7.V.G
2.Fair	5.Avg+	8.Exc
3.Avg-	6.Good	9.Same
Phys. % Good	**0%**	
Funct. % Good	**100%**	
Functional Code	**9 None**	
1.Incomp	4.Delap	7.No Power
2.O-Built	5.Bsmt	8.LongTerm
3.Damage	6.Common	9.None
Econ. % Good	**100%**	
Economic Code	**9 None**	
0.None	3.No Power	9.None
1.Location	4.Generate	
2.Encroach	5.Multi-Fami	
Entrance Code	**1 Interior Inspect**	
1.Interior	4.Vacant	7.
2.Refusal	5.Estimate	8.
3.Informed	6.Existing R	9.
Information Code	**1 Owner**	
1.Owner	4.Agent	7.Vacant
2.Relative	5.Estimate	8.
3.Tenant	6.Other	9.

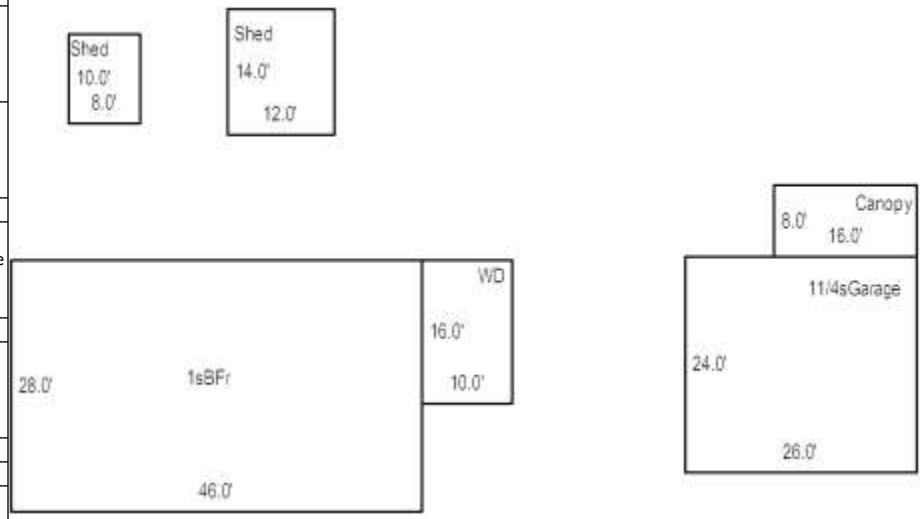

Date Inspected 09/28/2018

Additions, Outbuildings & Improvements

Type	Year	Units	Grade	Cond	Phys.	Funct.	Sound Value
68 Wood Deck/s	1994	160	9 100	4	0 %	100 %	
72 1 1/4s Garage	1987	624	2 100	4	0 %	100 %	
61 Canopy/s	1987	128	1 100	4	0 %	75 %	
24 Frame Shed	0				%	%	500
24 Frame Shed	0				%	%	400
					%	%	
					%	%	
					%	%	
					%	%	
					%	%	

1.One Story Fram
2.Two Story Fram
3.Three Story Fr
4.1 & 1/2 Story
5.1 & 3/4 Story
6.2 & 1/2 Story
21.Open Frame Por
22.Encl Frame Por
23.Frame Garage
24.Frame Shed
25.Frame Bay Wind
26.1SFr Overhang
27.Unfin Basement
28.Unfinished Att
29.Finished Attic